

**VERIFIED STATEMENT OF REGISTERED ARCHITECT**

STATE OF HAWAII

SS:

CITY AND COUNTY OF HONOLULU

Vernon Inoshita, AIA, being first duly sworn on oath, deposes and says:

That he is an architect duly registered in the State of Hawaii; that he has prepared the site plan, floor plans and elevations comprising the condominium map ("**Condominium Map**") for the condominium project known as "Azure Ala Moana" (the "**Project**") situate at Kewalo, Paaweuweu and Malookahana, Honolulu, City and County of Honolulu, State of Hawaii, located on those certain parcels of land more particularly described in the Declaration of Condominium Property Regime of Azure Ala Moana to be filed in the Office of the Assistant Registrar of the Land Court of the State of Hawaii to which reference is hereby made; that the site plan, floor plans and elevations for the Project submitted herewith and to be filed as the Condominium Map for said project is consistent with the plans of the condominium's building or buildings filed or to be filed with the government official having jurisdiction over the issuance of permits for the construction of buildings in the county in which the condominium property is located.

Further Affiant Sayeth Naught.

DATED: June 13, 2018.

Name: Vernon Inoshita


Hawaii Registration No. AR-3480

Subscribed and sworn to before me  
this 13<sup>th</sup> day of June, 2018

Name: Ruriko Tremblay

Notary Public, State of Hawaii

My commission expires: April 12, 2021.



Doc. Date: 6/13/2018 1st Circuit

# Pages: 1

Doc. Description: Verified Statement of Registered Architect

X [Signature] 6/13/2018

RURIKO TREMBLAY, Notary Public Date



THIS CONDOMINIUM MAP, WHICH INCLUDES THIS SHEET, IS INTENDED TO SHOW 1) A SITE PLAN FOR THE PROJECT, DEPICTING THE LOCATION, LAYOUT, AND ACCESS TO A PUBLIC ROAD OF ALL BUILDINGS INCLUDED OR ANTICIPATED TO BE INCLUDED IN THE PROJECT, AND DEPICTING ACCESS FOR THE UNITS TO A PUBLIC ROAD OR TO A COMMON ELEMENT LEADING TO A PUBLIC ROAD, 2) ELEVATIONS AND FLOOR PLANS OF ALL BUILDINGS IN THE PROJECT, 3) THE LAYOUT, LOCATION, BOUNDARIES, UNIT NUMBERS, AND DIMENSIONS OF THE UNITS, AND 4) OTHER DETAIL THAT IS SPECIFICALLY REQUIRED TO BE SHOWN UNDER SECTION 514B-33 OF THE HAWAII REVISED STATUTES. THIS CONDOMINIUM MAP IS NOT INTENDED AND SHALL NOT BE INTERPRETED AS CREATING ANY OBLIGATION TO CONSTRUCT OR INSTALL ANY OF THE IMPROVEMENTS, AMENITIES, OR FACILITIES AS MAY BE DEPICTED HEREIN, AND NO PERSON MAY RELY IN ANY WAY ON ANY OTHER DETAIL OR OTHER MATTER DEPICTED HEREIN. THE CONDOMINIUM MAP SHALL NOT BE DEEMED TO CONTAIN ANY REPRESENTATION OR WARRANTY WHATSOEVER.

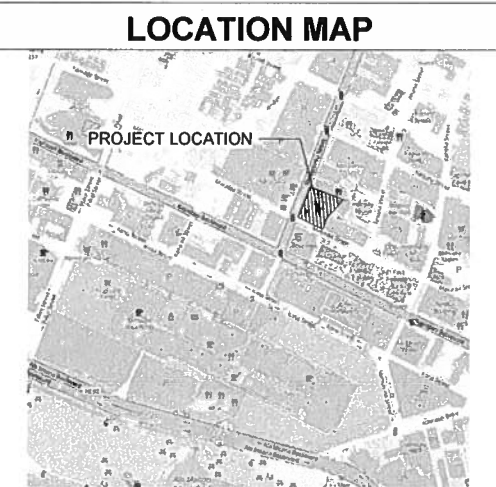
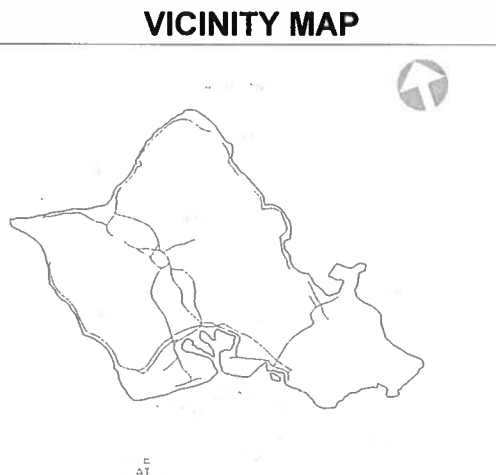
# AZURE ALA MOANA

## 641 KEEAUMOKU STREET, HONOLULU HI 96814

FOR : AZURE ALA MOANA LLC  
 ARCHITECT : DESIGN PARTNERS INCORPORATED

### CONDOMINIUM MAP JUNE 2018

Revised January 2014



VICINITY MAP			INDEX OF DRAWINGS					
1	CPR - 0.00	TITLE SHEET	20	CPR - 2.09	ROOF PLAN			
2	CPR - 0.01	OVERALL SITE PLAN	21	CPR - 3.01	MARKET UNIT - UNIT TYPE A-1, UNIT TYPE A-2, UNIT TYPE A-3, UNIT TYPE A-4			
3	CPR - 1.01	OVERALL FIRST FLOOR PLAN	22	CPR - 3.02	MARKET UNIT - UNIT TYPE A-5, UNIT TYPE A-6, UNIT TYPE A-7, UNIT TYPE A-8			
4	CPR - 1.02	OVERALL SECOND FLOOR PLAN	23	CPR - 3.03	MARKET UNIT - UNIT TYPE A-9, UNIT TYPE A-10, UNIT TYPE A-11, UNIT TYPE A-12			
5	CPR - 1.03	OVERALL THIRD FLOOR PLAN	24	CPR - 3.04	MARKET UNIT - UNIT TYPE A-13, UNIT TYPE A-14, UNIT TYPE A-15, UNIT TYPE A-16			
6	CPR - 1.04	OVERALL FOURTH FLOOR PLAN	25	CPR - 3.05	MARKET UNIT - UNIT TYPE A-17, UNIT TYPE A-18, UNIT TYPE A-19, UNIT TYPE A-20			
7	CPR - 1.05	OVERALL FIFTH FLOOR PLAN	26	CPR - 3.06	MARKET UNIT - UNIT TYPE A-21, UNIT TYPE A-22			
8	CPR - 1.06	OVERALL SIXTH FLOOR PLAN	27	CPR - 4.01	RENTAL UNIT - UNIT TYPE B-1, UNIT TYPE B-2, UNIT TYPE B-3, UNIT TYPE B-4			
9	CPR - 1.07	OVERALL SEVENTH FLOOR PLAN	28	CPR - 4.02	RENTAL UNIT - UNIT TYPE B-5, UNIT TYPE B-6, UNIT TYPE B-7, UNIT TYPE B-8			
10	CPR - 1.08	OVERALL EIGHTH FLOOR PLAN	29	CPR - 4.03	RENTAL UNIT - UNIT TYPE B-9, UNIT TYPE B-10, UNIT TYPE B-11, UNIT TYPE B-12			
11	CPR - 1.09	OVERALL NINTH FLOOR PLAN	30	CPR - 4.04	RENTAL UNIT - UNIT TYPE B-13, UNIT TYPE B-14, UNIT TYPE B-15, UNIT TYPE B-16			
12	CPR - 2.01	THIRD THRU EIGHTH FLOOR TOWER PLAN	31	CPR - 4.05	RENTAL UNIT - UNIT TYPE B-17, UNIT TYPE B-18, UNIT TYPE B-19, UNIT TYPE B-20			
13	CPR - 2.02	NINTH FLOOR TOWER PLAN	32	CPR - 4.06	RENTAL UNIT - UNIT TYPE B-21, UNIT TYPE B-22, UNIT TYPE B-23, UNIT TYPE B-24			
14	CPR - 2.03	TENTH FLOOR TOWER PLAN	33	CPR - 4.07	RENTAL UNIT - UNIT TYPE B-25, UNIT TYPE B-26, UNIT TYPE B-27			
15	CPR - 2.04	ELEVENTH FLOOR TOWER PLAN	34	CPR - 5.01	COMMERCIAL UNITS			
16	CPR - 2.05	TWELFTH FLOOR TOWER PLAN	35	CPR - 6.01	EXTERIOR ELEVATIONS			
17	CPR - 2.06	THIRTEENTH THRU THIRTY-THIRD FLOOR TOWER PLAN	36	CPR - 6.02	EXTERIOR ELEVATIONS			
18	CPR - 2.07	THIRTY-FOURTH THRU FORTIETH FLOOR TOWER PLAN						
19	CPR - 2.08	FORTY-FIRST FLOOR TOWER PLAN						



Signature  
 Expiration Date of the License  
 This work was prepared by me or under my supervision and construction of this project will be under my observation.

Revision Number/ Description

**AZURE ALA MOANA**  
 641 KEEAUMOKU STREET, HONOLULU, HI 96814  
 TMK: 2-3-021-037 & 039

Project Name  
 Drawing Title  
 TITLE SHEET

Project Number 16041	Date 2018-06-06	
Drawn Author	Checked Checker	Designed Designer

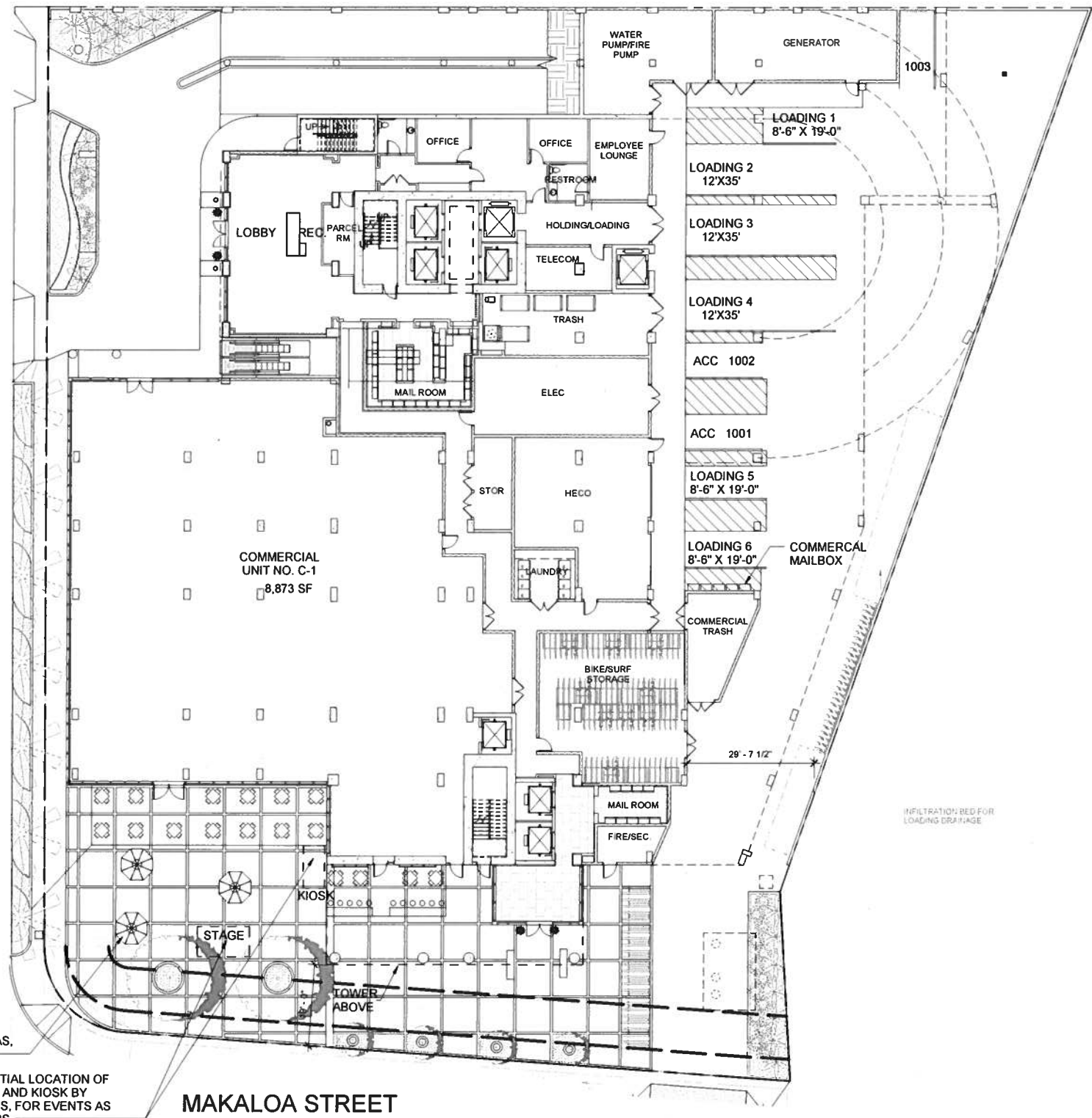
Drawing Number  
**CPR-0.00**  
 Sheet No. \_\_\_ of \_\_\_

PROGRESS SET - FOR REFERENCE ONLY - NOT FOR PRICING OR CONSTRUCTION

THIS CONDOMINIUM MAP, WHICH INCLUDES THIS SHEET, IS INTENDED TO SHOW 1) A SITE PLAN FOR THE PROJECT, DEPICTING THE LOCATION, LAYOUT, AND ACCESS TO A PUBLIC ROAD OF ALL BUILDINGS INCLUDED OR ANTICIPATED TO BE INCLUDED IN THE PROJECT, AND DEPICTING ACCESS FOR THE UNITS TO A PUBLIC ROAD OR TO A COMMON ELEMENT LEADING TO A PUBLIC ROAD, 2) ELEVATIONS AND FLOOR PLANS OF ALL BUILDINGS IN THE PROJECT, 3) THE LAYOUT, LOCATION, BOUNDARIES, UNIT NUMBERS, AND DIMENSIONS OF THE UNITS, AND 4) OTHER DETAIL THAT IS SPECIFICALLY REQUIRED TO BE SHOWN UNDER SECTION 514B-33 OF THE HAWAII REVISED STATUTES. THIS CONDOMINIUM MAP IS NOT INTENDED AND SHALL NOT BE INTERPRETED AS CREATING ANY OBLIGATION TO CONSTRUCT OR INSTALL ANY OF THE IMPROVEMENTS, AMENITIES, OR FACILITIES AS MAY BE DEPICTED HEREIN, AND NO PERSON MAY RELY IN ANY WAY ON ANY OTHER DETAIL OR OTHER MATTER DEPICTED HEREIN. THE CONDOMINIUM MAP SHALL NOT BE DEEMED TO CONTAIN ANY REPRESENTATION OR WARRANTY WHATSOEVER.



Signature  
 Expiration Date of the License  
 This work was prepared by me or under my supervision and construction of this project will be under my observation.



KEEAUMOKU STREET

MAKALOA STREET

COMMERCIAL UNIT NO. C-1  
8,873 SF

LOADING 1  
8'-6" X 19'-0"

LOADING 2  
12'X35'

LOADING 3  
12'X35'

LOADING 4  
12'X35'

ACC 1002

ACC 1001

LOADING 5  
8'-6" X 19'-0"

LOADING 6  
8'-6" X 19'-0"

COMMERCIAL MAILBOX

COMMERCIAL TRASH

WATER PUMP/FIRE PUMP

GENERATOR

INFILTRATION BED FOR LOADING DRAINAGE

REMOVEABLE UMBRELLAS, TABLES AND CHAIRS

POTENTIAL LOCATION OF STAGE AND KIOSK BY OTHERS, FOR EVENTS AS OCCURS

KIOSK

STAGE

TOWER ABOVE

1 OVERALL SITE PLAN  
1/16" = 1'-0"

CPR-0.01

Revision Number/ Description

Project Name

**AZURE ALA MOANA**

641 KEEAUMOKU STREET, HONOLULU, HI 96814

TMK: 2-3-021-037 & 039

Drawing Title  
OVERALL SITE PLAN

Project Number 16041 Date 2018-06-06

Drawn Author	Checked Checker	Designed Designer
--------------	-----------------	-------------------

Drawing Number

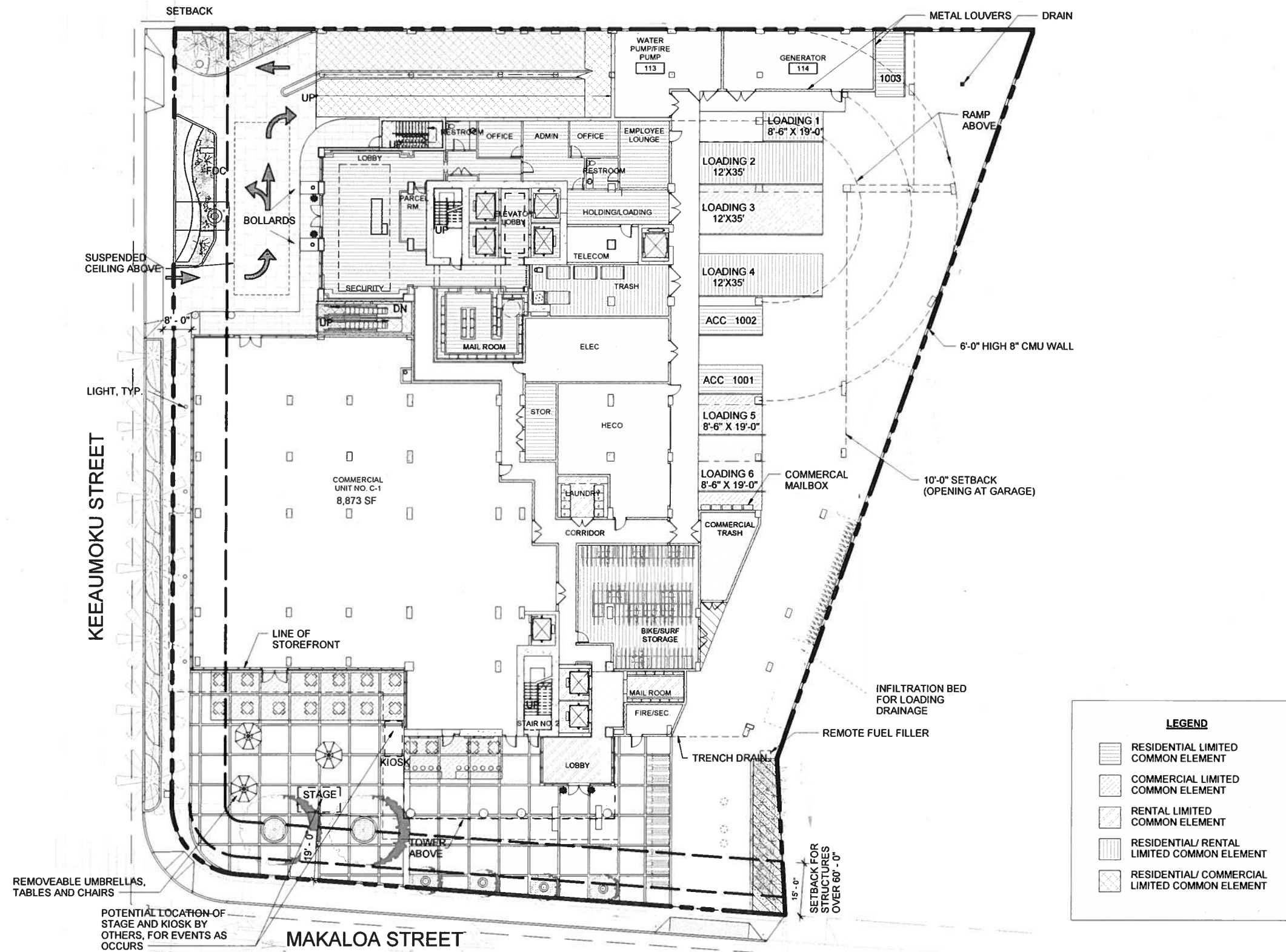
**CPR-0.01**

Sheet No. of 0

PROGRESS SET - FOR REFERENCE ONLY - NOT FOR PRICING OR CONSTRUCTION

Revised January 2014

THIS CONDOMINIUM MAP, WHICH INCLUDES THIS SHEET, IS INTENDED TO SHOW 1) A SITE PLAN FOR THE PROJECT, DEPICTING THE LOCATION, LAYOUT, AND ACCESS TO A PUBLIC ROAD OF ALL BUILDINGS INCLUDED OR ANTICIPATED TO BE INCLUDED IN THE PROJECT, AND DEPICTING ACCESS FOR THE UNITS TO A PUBLIC ROAD OR TO A COMMON ELEMENT LEADING TO A PUBLIC ROAD, 2) ELEVATIONS AND FLOOR PLANS OF ALL BUILDINGS IN THE PROJECT, 3) THE LAYOUT, LOCATION, BOUNDARIES, UNIT NUMBERS, AND DIMENSIONS OF THE UNITS, AND 4) OTHER DETAIL THAT IS SPECIFICALLY REQUIRED TO BE SHOWN UNDER SECTION 514B-33 OF THE HAWAII REVISED STATUTES. THIS CONDOMINIUM MAP IS NOT INTENDED AND SHALL NOT BE INTERPRETED AS CREATING ANY OBLIGATION TO CONSTRUCT OR INSTALL ANY OF THE IMPROVEMENTS, AMENITIES, OR FACILITIES AS MAY BE DEPICTED HEREIN, AND NO PERSON MAY RELY IN ANY WAY ON ANY OTHER DETAIL OR OTHER MATTER DEPICTED HEREIN. THE CONDOMINIUM MAP SHALL NOT BE DEEMED TO CONTAIN ANY REPRESENTATION OR WARRANTY WHATSOEVER.



1 OVERALL FIRST FLOOR PLAN  
1/16" = 1'-0"

CPR-101



Signature  
Expiration Date of the License  
This work was prepared by me or under my supervision and construction of this project will be under my observation.

Revision Number/ Description

Project Name  
**AZURE ALA MOANA**  
641 KEEAUMOKU STREET, HONOLULU, HI 96814  
TMK: 2-3-021-037 & 039

Drawing Title  
OVERALL FIRST FLOOR PLAN

Project Number 16041	Date 2018-06-06	
Drawn Author	Checked Checker	Designed Designer

Drawing Number  
**CPR-1.01**  
Sheet No. of 0

PROGRESS SET - FOR REFERENCE ONLY - NOT FOR PRICING OR CONSTRUCTION

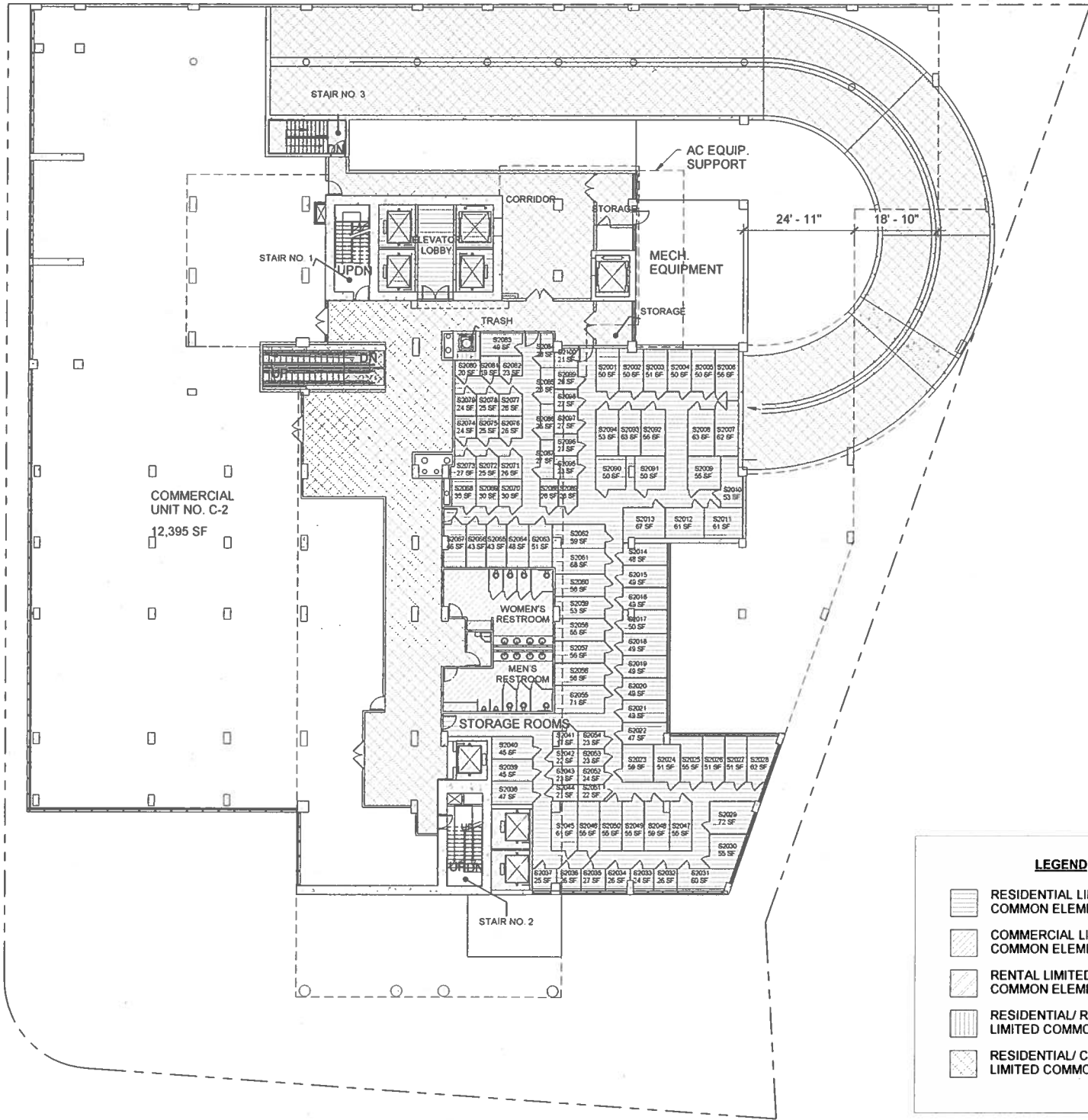
THIS CONDOMINIUM MAP, WHICH INCLUDES THIS SHEET, IS INTENDED TO SHOW 1) A SITE PLAN FOR THE PROJECT, DEPICTING THE LOCATION, LAYOUT, AND ACCESS TO A PUBLIC ROAD OF ALL BUILDINGS INCLUDED OR ANTICIPATED TO BE INCLUDED IN THE PROJECT, AND DEPICTING ACCESS FOR THE UNITS TO A PUBLIC ROAD OR TO A COMMON ELEMENT LEADING TO A PUBLIC ROAD, 2) ELEVATIONS AND FLOOR PLANS OF ALL BUILDINGS IN THE PROJECT, 3) THE LAYOUT, LOCATION, BOUNDARIES, UNIT NUMBERS, AND DIMENSIONS OF THE UNITS, AND 4) OTHER DETAIL THAT IS SPECIFICALLY REQUIRED TO BE SHOWN UNDER SECTION 514B-33 OF THE HAWAII REVISED STATUTES. THIS CONDOMINIUM MAP IS NOT INTENDED AND SHALL NOT BE INTERPRETED AS CREATING ANY OBLIGATION TO CONSTRUCT OR INSTALL ANY OF THE IMPROVEMENTS, AMENITIES, OR FACILITIES AS MAY BE DEPICTED HEREIN, AND NO PERSON MAY RELY IN ANY WAY ON ANY OTHER DETAIL OR OTHER MATTER DEPICTED HEREIN. THE CONDOMINIUM MAP SHALL NOT BE DEEMED TO CONTAIN ANY REPRESENTATION OR WARRANTY WHATSOEVER.



Architecture Planning Interiors

Signature \_\_\_\_\_  
Expiration Date of the License \_\_\_\_\_

This work was prepared by me or under my supervision and construction of this project will be under my observation.



- LEGEND**
- [Pattern] RESIDENTIAL LIMITED COMMON ELEMENT
  - [Pattern] COMMERCIAL LIMITED COMMON ELEMENT
  - [Pattern] RENTAL LIMITED COMMON ELEMENT
  - [Pattern] RESIDENTIAL/ RENTAL LIMITED COMMON ELEMENT
  - [Pattern] RESIDENTIAL/ COMMERCIAL LIMITED COMMON ELEMENT

Revised January 2014

**1 OVERALL SECOND FLOOR PLAN**

1/16" = 1'-0"

CPR-1.02

Revision Number/ Description

**Project Name**  
**AZURE ALA MOANA**

**Drawing Title**  
OVERALL SECOND FLOOR PLAN

**Project Number** 16041      **Date** 2018-06-06

**Drawn Author**      **Checked Checker**      **Designed Designer**

**Drawing Number**  
**CPR-1.02**

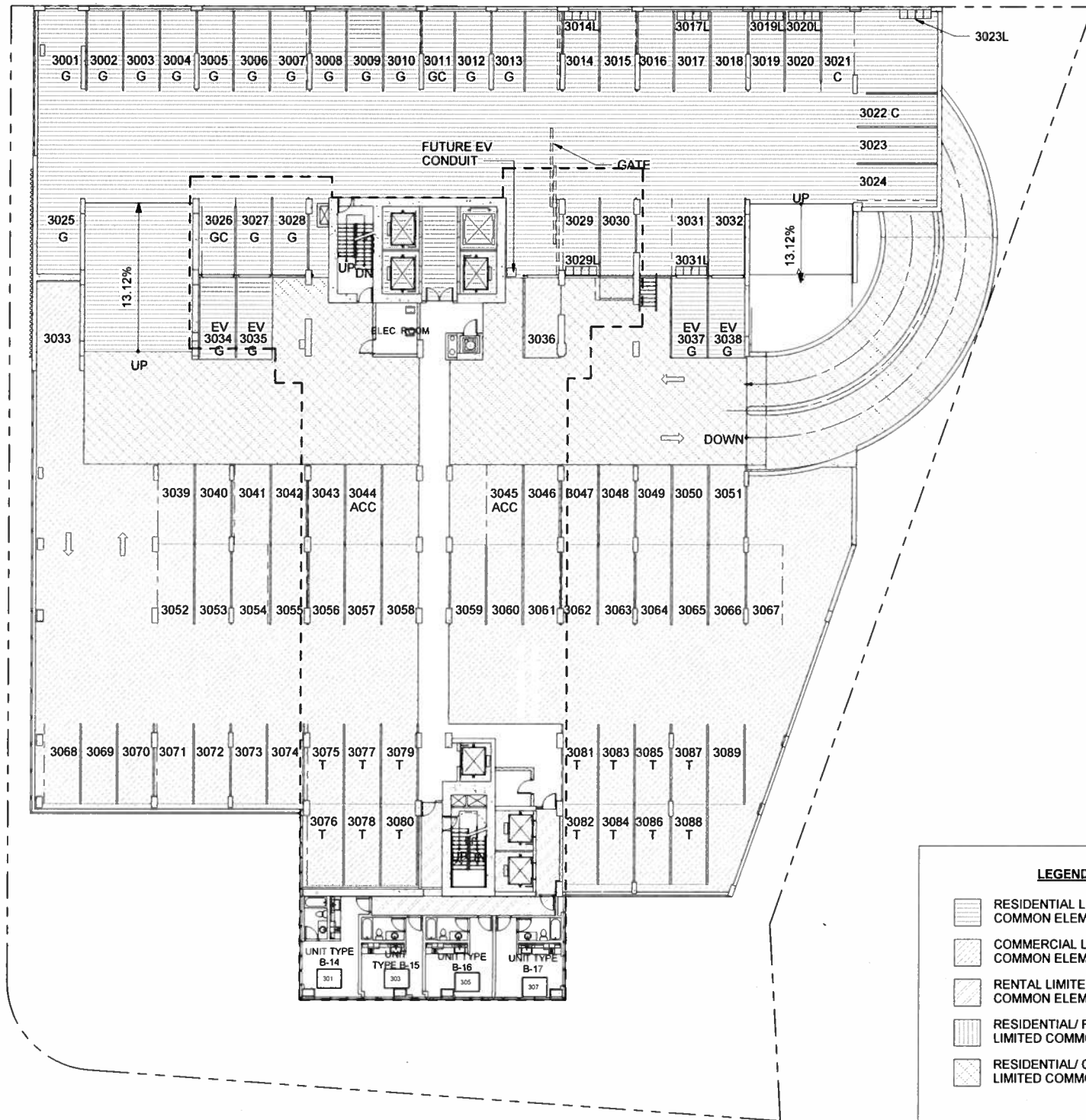
Sheet No. \_\_\_\_\_ of 0

641 KEEAUMOKU STREET, HONOLULU, HI 96814  
TMK: 2-3-021-037 & 039

PROGRESS SET - FOR REFERENCE ONLY - NOT FOR PRICING OR CONSTRUCTION



THIS CONDOMINIUM MAP, WHICH INCLUDES THIS SHEET, IS INTENDED TO SHOW 1) A SITE PLAN FOR THE PROJECT, DEPICTING THE LOCATION, LAYOUT, AND ACCESS TO A PUBLIC ROAD OF ALL BUILDINGS INCLUDED OR ANTICIPATED TO BE INCLUDED IN THE PROJECT, AND DEPICTING ACCESS FOR THE UNITS TO A PUBLIC ROAD OR TO A COMMON ELEMENT LEADING TO A PUBLIC ROAD, 2) ELEVATIONS AND FLOOR PLANS OF ALL BUILDINGS IN THE PROJECT, 3) THE LAYOUT, LOCATION, BOUNDARIES, UNIT NUMBERS, AND DIMENSIONS OF THE UNITS, AND 4) OTHER DETAIL THAT IS SPECIFICALLY REQUIRED TO BE SHOWN UNDER SECTION 514B-33 OF THE HAWAII REVISED STATUTES. THIS CONDOMINIUM MAP IS NOT INTENDED AND SHALL NOT BE INTERPRETED AS CREATING ANY OBLIGATION TO CONSTRUCT OR INSTALL ANY OF THE IMPROVEMENTS, AMENITIES, OR FACILITIES AS MAY BE DEPICTED HEREIN, AND NO PERSON MAY RELY IN ANY WAY ON ANY OTHER DETAIL OR OTHER MATTER DEPICTED HEREIN. THE CONDOMINIUM MAP SHALL NOT BE DEEMED TO CONTAIN ANY REPRESENTATION OR WARRANTY WHATSOEVER.



1 OVERALL THIRD FLOOR PLAN  
1/16" = 1'-0"

CPR-1.03



Signature  
Expiration Date of the License  
This work was prepared by me or under my supervision and construction of this project will be under my observation.

Revision Number/ Description

Project Name  
**AZURE ALA MOANA**  
641 KEEAUMOKU STREET, HONOLULU, HI 96814  
TMK: 2-3-021-037 & 039

Drawing Title  
OVERALL THIRD FLOOR PLAN

Project Number 16041 Date 2018-06-06

Drawn Author Checked Checker Designed Designer

Drawing Number  
**CPR-1.03**

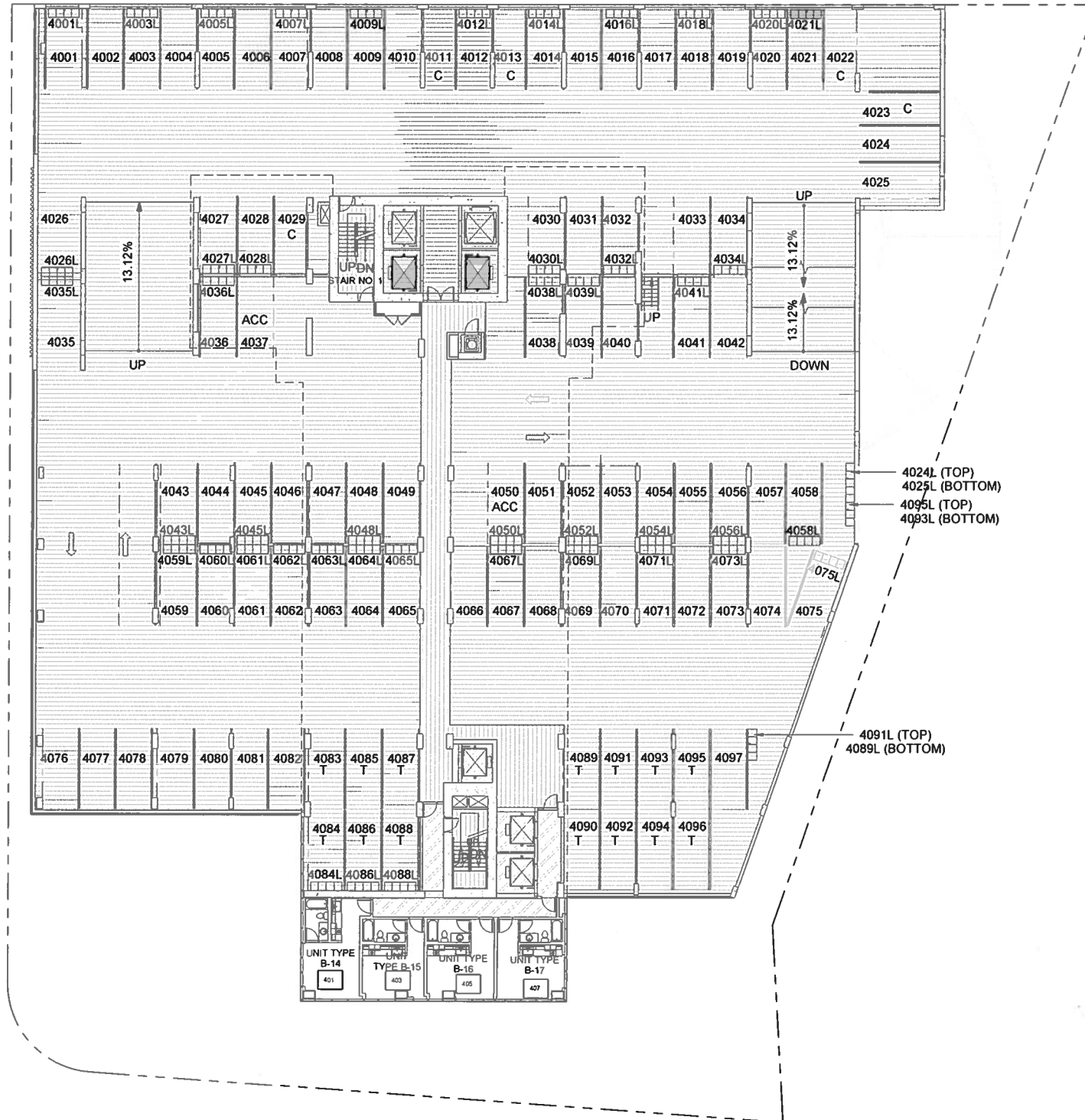
Sheet No. of 0

PROGRESS SET - FOR REFERENCE ONLY - NOT FOR PRICING OR CONSTRUCTION

Revised January 2014

E

THIS CONDOMINIUM MAP, WHICH INCLUDES THIS SHEET, IS INTENDED TO SHOW 1) A SITE PLAN FOR THE PROJECT, DEPICTING THE LOCATION, LAYOUT, AND ACCESS TO A PUBLIC ROAD OF ALL BUILDINGS INCLUDED OR ANTICIPATED TO BE INCLUDED IN THE PROJECT, AND DEPICTING ACCESS FOR THE UNITS TO A PUBLIC ROAD OR TO A COMMON ELEMENT LEADING TO A PUBLIC ROAD, 2) ELEVATIONS AND FLOOR PLANS OF ALL BUILDINGS IN THE PROJECT, 3) THE LAYOUT, LOCATION, BOUNDARIES, UNIT NUMBERS, AND DIMENSIONS OF THE UNITS, AND 4) OTHER DETAIL THAT IS SPECIFICALLY REQUIRED TO BE SHOWN UNDER SECTION 514B-33 OF THE HAWAII REVISED STATUTES. THIS CONDOMINIUM MAP IS NOT INTENDED AND SHALL NOT BE INTERPRETED AS CREATING ANY OBLIGATION TO CONSTRUCT OR INSTALL ANY OF THE IMPROVEMENTS, AMENITIES, OR FACILITIES AS MAY BE DEPICTED HEREIN, AND NO PERSON MAY RELY IN ANY WAY ON ANY OTHER DETAIL OR OTHER MATTER DEPICTED HEREIN. THE CONDOMINIUM MAP SHALL NOT BE DEEMED TO CONTAIN ANY REPRESENTATION OR WARRANTY WHATSOEVER.



**LEGEND**

[Pattern]	RESIDENTIAL LIMITED COMMON ELEMENT
[Pattern]	COMMERCIAL LIMITED COMMON ELEMENT
[Pattern]	RENTAL LIMITED COMMON ELEMENT
[Pattern]	RESIDENTIAL/ RENTAL LIMITED COMMON ELEMENT

**1 OVERALL FOURTH FLOOR PLAN**

1/16" = 1'-0"

CPR-1.04



Signature  
 Expiration Date of the License  
 This work was prepared by me or under my supervision and construction of this project will be under my observation.

Revision Number/ Description

**AZURE ALA MOANA**  
 641 KEEAUMOKU STREET, HONOLULU, HI 96814  
 TMK: 2-3-021-037 & 039

Project Name  
 Drawing Title  
**OVERALL FOURTH FLOOR PLAN**

Project Number  
 16041  
 Date  
 2018-06-06

Drawn Author  
 Checked Checker  
 Designed Designer

Drawing Number

**CPR-1.04**

Sheet No. of 0

Revised January 2014

PROGRESS SET - FOR REFERENCE ONLY - NOT FOR PRICING OR CONSTRUCTION

THIS CONDOMINIUM MAP, WHICH INCLUDES THIS SHEET, IS INTENDED TO SHOW 1) A SITE PLAN FOR THE PROJECT, DEPICTING THE LOCATION, LAYOUT, AND ACCESS TO A PUBLIC ROAD OF ALL BUILDINGS INCLUDED OR ANTICIPATED TO BE INCLUDED IN THE PROJECT, AND DEPICTING ACCESS FOR THE UNITS TO A PUBLIC ROAD OR TO A COMMON ELEMENT LEADING TO A PUBLIC ROAD, 2) ELEVATIONS AND FLOOR PLANS OF ALL BUILDINGS IN THE PROJECT, 3) THE LAYOUT, LOCATION, BOUNDARIES, UNIT NUMBERS, AND DIMENSIONS OF THE UNITS, AND 4) OTHER DETAIL THAT IS SPECIFICALLY REQUIRED TO BE SHOWN UNDER SECTION 514B-33 OF THE HAWAII REVISED STATUTES. THIS CONDOMINIUM MAP IS NOT INTENDED AND SHALL NOT BE INTERPRETED AS CREATING ANY OBLIGATION TO CONSTRUCT OR INSTALL ANY OF THE IMPROVEMENTS, AMENITIES, OR FACILITIES AS MAY BE DEPICTED HEREIN, AND NO PERSON MAY RELY IN ANY WAY ON ANY OTHER DETAIL OR OTHER MATTER DEPICTED HEREIN. THE CONDOMINIUM MAP SHALL NOT BE DEEMED TO CONTAIN ANY REPRESENTATION OR WARRANTY WHATSOEVER.






Revised January 2014

E

1 OVERALL FIFTH FLOOR PLAN  
1/16" = 1'-0"

CPR-1.05

**LEGEND**

-  RESIDENTIAL LIMITED COMMON ELEMENT
-  RENTAL LIMITED COMMON ELEMENT
-  RESIDENTIAL/ RENTAL LIMITED COMMON ELEMENT



Signature \_\_\_\_\_  
Expiration Date of the License \_\_\_\_\_  
This work was prepared by me or under my supervision and construction of this project will be under my observation.

Revision Number/ Description

**Project Name**  
AZURE ALA MOANA  
641 KEEAUMOKU STREET, HONOLULU, HI 96814  
TMK: 2-3-021-037 & 039

**Drawing Title**  
OVERALL FIFTH FLOOR PLAN

<b>Project Number</b> 16041	<b>Date</b> 2018-06-06	
<b>Drawn Author</b>	<b>Checked Checker</b>	<b>Designed Designer</b>
<b>Drawing Number</b> CPR-1.05		
Sheet No. ___ of 0		

PROGRESS SET - FOR REFERENCE ONLY - NOT FOR PRICING OR CONSTRUCTION



THIS CONDOMINIUM MAP, WHICH INCLUDES THIS SHEET, IS INTENDED TO SHOW 1) A SITE PLAN FOR THE PROJECT, DEPICTING THE LOCATION, LAYOUT, AND ACCESS TO A PUBLIC ROAD OF ALL BUILDINGS INCLUDED OR ANTICIPATED TO BE INCLUDED IN THE PROJECT, AND DEPICTING ACCESS FOR THE UNITS TO A PUBLIC ROAD OR TO A COMMON ELEMENT LEADING TO A PUBLIC ROAD, 2) ELEVATIONS AND FLOOR PLANS OF ALL BUILDINGS IN THE PROJECT, 3) THE LAYOUT, LOCATION, BOUNDARIES, UNIT NUMBERS, AND DIMENSIONS OF THE UNITS, AND 4) OTHER DETAIL THAT IS SPECIFICALLY REQUIRED TO BE SHOWN UNDER SECTION 514B-33 OF THE HAWAII REVISED STATUTES. THIS CONDOMINIUM MAP IS NOT INTENDED AND SHALL NOT BE INTERPRETED AS CREATING ANY OBLIGATION TO CONSTRUCT OR INSTALL ANY OF THE IMPROVEMENTS, AMENITIES, OR FACILITIES AS MAY BE DEPICTED HEREIN, AND NO PERSON MAY RELY IN ANY WAY ON ANY OTHER DETAIL OR OTHER MATTER DEPICTED HEREIN. THE CONDOMINIUM MAP SHALL NOT BE DEEMED TO CONTAIN ANY REPRESENTATION OR WARRANTY WHATSOEVER.



Revised January 2014

**1 OVERALL SIXTH FLOOR PLAN**

1/16" = 1'-0"

CPR-1.06



Signature

Expiration Date of the License

This work was prepared by me or under my supervision and construction of this project will be under my observation.

Revision Number/ Description

**Project Name**  
**AZURE ALA MOANA**  
 641 KEEAUMOKU STREET, HONOLULU, HI 96814  
 TMK: 2-3-021-037 & 039

**Drawing Title**  
 OVERALL SIXTH FLOOR PLAN

**Project Number** 16041 **Date** 2018-06-06

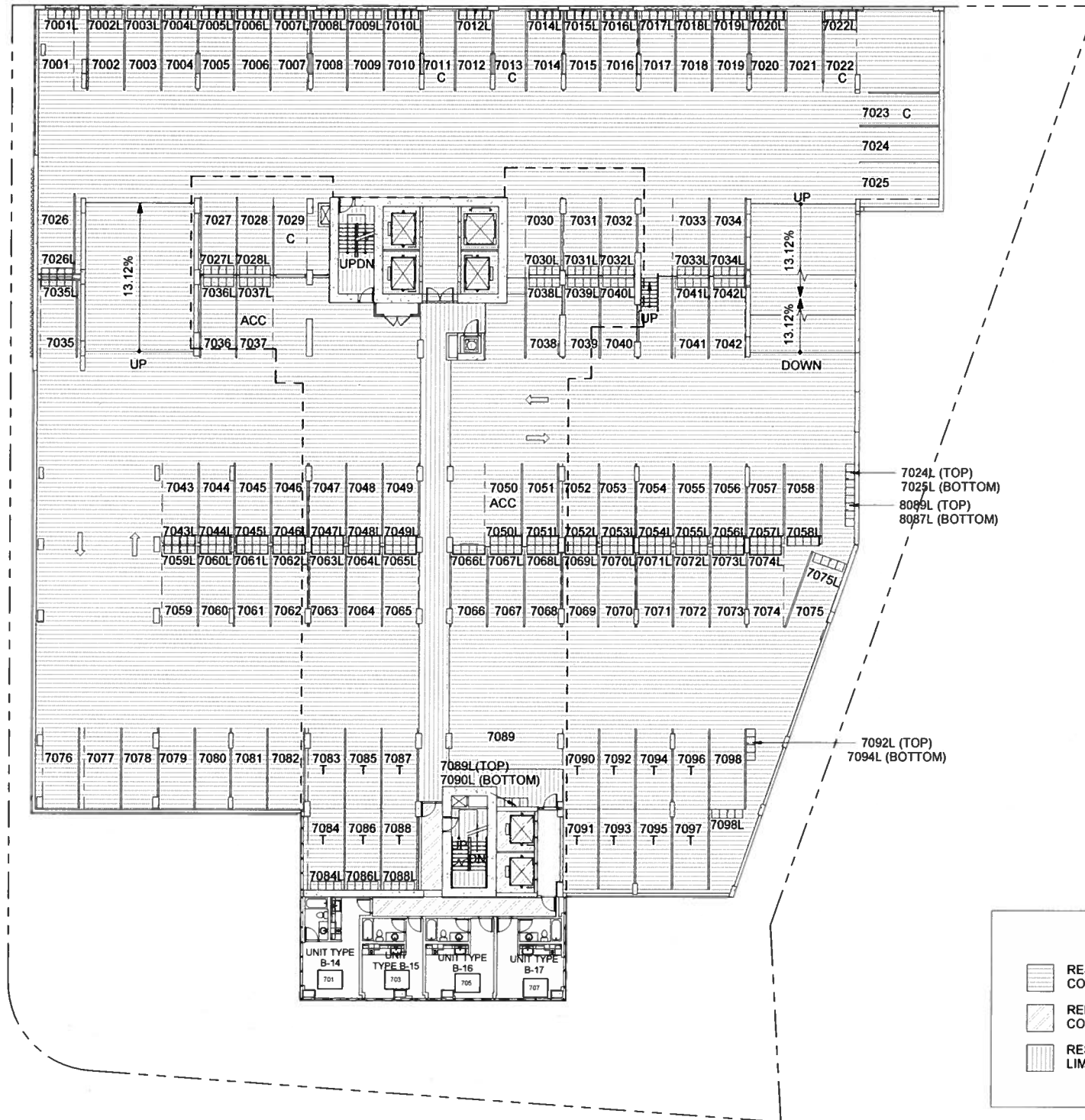
**Drawn Author** **Checked Checker** **Designed Designer**

**Drawing Number**  
**CPR-1.06**

Sheet No. of 0

PROGRESS SET - FOR REFERENCE ONLY - NOT FOR PRICING OR CONSTRUCTION

THIS CONDOMINIUM MAP, WHICH INCLUDES THIS SHEET, IS INTENDED TO SHOW 1) A SITE PLAN FOR THE PROJECT, DEPICTING THE LOCATION, LAYOUT, AND ACCESS TO A PUBLIC ROAD OF ALL BUILDINGS INCLUDED OR ANTICIPATED TO BE INCLUDED IN THE PROJECT, AND DEPICTING ACCESS FOR THE UNITS TO A PUBLIC ROAD OR TO A COMMON ELEMENT LEADING TO A PUBLIC ROAD, 2) ELEVATIONS AND FLOOR PLANS OF ALL BUILDINGS IN THE PROJECT, 3) THE LAYOUT, LOCATION, BOUNDARIES, UNIT NUMBERS, AND DIMENSIONS OF THE UNITS, AND 4) OTHER DETAIL THAT IS SPECIFICALLY REQUIRED TO BE SHOWN UNDER SECTION 514B-33 OF THE HAWAII REVISED STATUTES. THIS CONDOMINIUM MAP IS NOT INTENDED AND SHALL NOT BE INTERPRETED AS CREATING ANY OBLIGATION TO CONSTRUCT OR INSTALL ANY OF THE IMPROVEMENTS, AMENITIES, OR FACILITIES AS MAY BE DEPICTED HEREIN, AND NO PERSON MAY RELY IN ANY WAY ON ANY OTHER DETAIL OR OTHER MATTER DEPICTED HEREIN. THE CONDOMINIUM MAP SHALL NOT BE DEEMED TO CONTAIN ANY REPRESENTATION OR WARRANTY WHATSOEVER.



**LEGEND**

- RESIDENTIAL LIMITED COMMON ELEMENT
- RENTAL LIMITED COMMON ELEMENT
- RESIDENTIAL/ RENTAL LIMITED COMMON ELEMENT

1 OVERALL SEVENTH FLOOR PLAN

1/16" = 1'-0"

CPR-1.07



Signature  
 Expiration Date of the License  
 This work was prepared by me or under my supervision and construction of this project will be under my observation.

Revision Number/ Description

**Project Name**  
 AZURE ALA MOANA  
 641 KEEAUMOKU STREET, HONOLULU, HI 96814  
 TMK: 2-3-021-037 & 039

**Drawing Title**  
 OVERALL SEVENTH FLOOR PLAN

**Project Number** 16041 **Date** 2018-06-06

**Drawn Author** **Checked Checker** **Designed Designer**

**Drawing Number**  
**CPR-1.07**  
 Sheet No. \_\_\_ of 0

Revised January 2014

PROGRESS SET - FOR REFERENCE ONLY - NOT FOR PRICING OR CONSTRUCTION

THIS CONDOMINIUM MAP, WHICH INCLUDES THIS SHEET, IS INTENDED TO SHOW 1) A SITE PLAN FOR THE PROJECT, DEPICTING THE LOCATION, LAYOUT, AND ACCESS TO A PUBLIC ROAD OF ALL BUILDINGS INCLUDED OR ANTICIPATED TO BE INCLUDED IN THE PROJECT, AND DEPICTING ACCESS FOR THE UNITS TO A PUBLIC ROAD OR TO A COMMON ELEMENT LEADING TO A PUBLIC ROAD, 2) ELEVATIONS AND FLOOR PLANS OF ALL BUILDINGS IN THE PROJECT, 3) THE LAYOUT, LOCATION, BOUNDARIES, UNIT NUMBERS, AND DIMENSIONS OF THE UNITS, AND 4) OTHER DETAIL THAT IS SPECIFICALLY REQUIRED TO BE SHOWN UNDER SECTION 514B-33 OF THE HAWAII REVISED STATUTES. THIS CONDOMINIUM MAP IS NOT INTENDED AND SHALL NOT BE INTERPRETED AS CREATING ANY OBLIGATION TO CONSTRUCT OR INSTALL ANY OF THE IMPROVEMENTS, AMENITIES, OR FACILITIES AS MAY BE DEPICTED HEREIN, AND NO PERSON MAY RELY IN ANY WAY ON ANY OTHER DETAIL OR OTHER MATTER DEPICTED HEREIN. THE CONDOMINIUM MAP SHALL NOT BE DEEMED TO CONTAIN ANY REPRESENTATION OR WARRANTY WHATSOEVER.



**LEGEND**

- RESIDENTIAL LIMITED COMMON ELEMENT
- RENTAL LIMITED COMMON ELEMENT
- RESIDENTIAL/ RENTAL LIMITED COMMON ELEMENT

**1 OVERALL EIGHTH FLOOR PLAN**  
1/16" = 1'-0"

CPR-1.08



Signature \_\_\_\_\_  
Expiration Date of the License \_\_\_\_\_  
This work was prepared by me or under my supervision and construction of this project will be under my observation.

Revision Number/ Description

**Project Name**  
**AZURE ALA MOANA**  
 641 KEEAUMOKU STREET, HONOLULU, HI 96814  
 TMK: 2-3-021-037 & 039

**Drawing Title**  
OVERALL EIGHTH FLOOR PLAN

<b>Project Number</b> 16041		<b>Date</b> 2018-06-06	
<b>Drawn</b> Author	<b>Checked</b> Checker	<b>Designed</b> Designer	

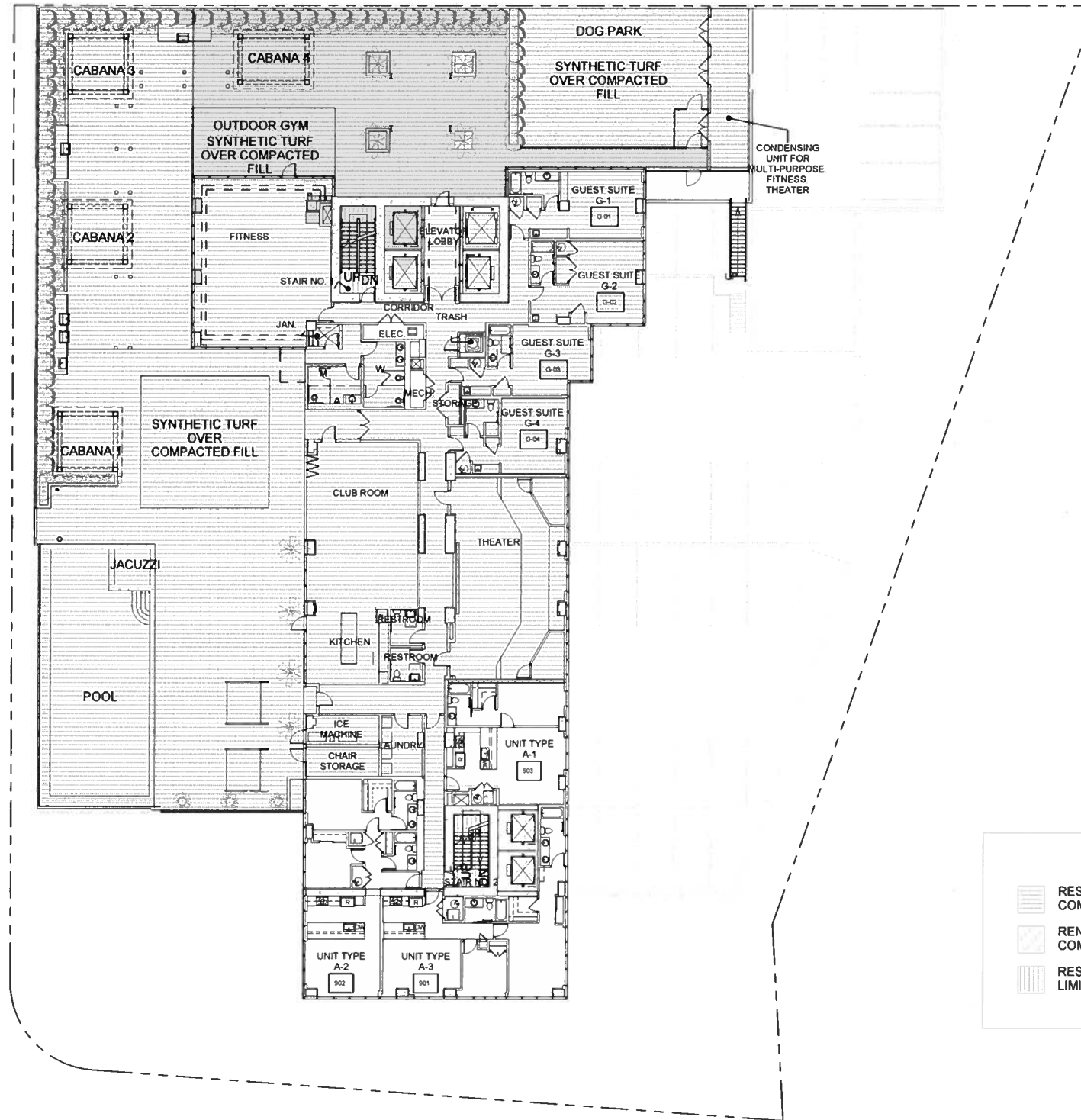
**Drawing Number**  
**CPR-1.08**

Sheet No. \_\_\_\_\_ of 0

PROGRESS SET - FOR REFERENCE ONLY - NOT FOR PRICING OR CONSTRUCTION

Revised January 2014

THIS CONDOMINIUM MAP, WHICH INCLUDES THIS SHEET, IS INTENDED TO SHOW 1) A SITE PLAN FOR THE PROJECT, DEPICTING THE LOCATION, LAYOUT, AND ACCESS TO A PUBLIC ROAD OF ALL BUILDINGS INCLUDED OR ANTICIPATED TO BE INCLUDED IN THE PROJECT, AND DEPICTING ACCESS FOR THE UNITS TO A PUBLIC ROAD OR TO A COMMON ELEMENT LEADING TO A PUBLIC ROAD, 2) ELEVATIONS AND FLOOR PLANS OF ALL BUILDINGS IN THE PROJECT, 3) THE LAYOUT, LOCATION, BOUNDARIES, UNIT NUMBERS, AND DIMENSIONS OF THE UNITS, AND 4) OTHER DETAIL THAT IS SPECIFICALLY REQUIRED TO BE SHOWN UNDER SECTION 514B-33 OF THE HAWAII REVISED STATUTES. THIS CONDOMINIUM MAP IS NOT INTENDED AND SHALL NOT BE INTERPRETED AS CREATING ANY OBLIGATION TO CONSTRUCT OR INSTALL ANY OF THE IMPROVEMENTS, AMENITIES, OR FACILITIES AS MAY BE DEPICTED HEREIN, AND NO PERSON MAY RELY IN ANY WAY ON ANY OTHER DETAIL OR OTHER MATTER DEPICTED HEREIN. THE CONDOMINIUM MAP SHALL NOT BE DEEMED TO CONTAIN ANY REPRESENTATION OR WARRANTY WHATSOEVER.



**LEGEND**

[Pattern]	RESIDENTIAL LIMITED COMMON ELEMENT
[Pattern]	RENTAL LIMITED COMMON ELEMENT
[Pattern]	RESIDENTIAL/RENTAL LIMITED COMMON ELEMENT

1 OVERALL NINTH FLOOR PLAN  
1/16" = 1'-0"

CPR-1.09



Signature  
Expiration Date of the License  
This work was prepared by me or under my supervision and construction of this project will be under my observation.

Revision Number/ Description

Project Name  
**AZURE ALA MOANA**  
641 KEEAUMOKU STREET, HONOLULU, HI 96814  
TMK: 2-3-021-037 & 039

Drawing Title  
OVERALL NINTH FLOOR PLAN

Project Number 16041	Date 2018-06-06	
Drawn Author	Checked Checker	Designed Designer

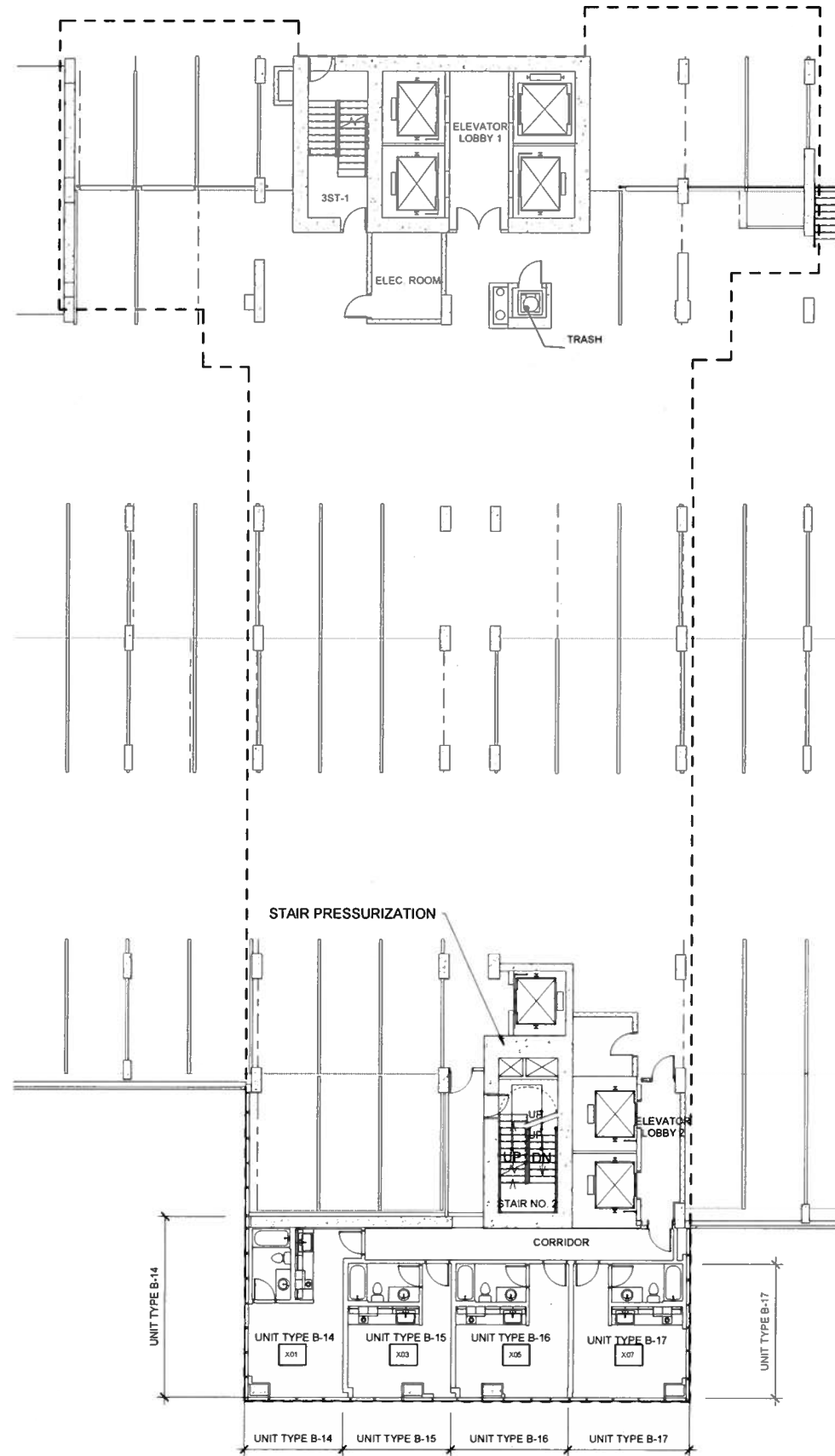
Drawing Number  
**CPR-1.09**

Sheet No. of 0

PROGRESS SET - FOR REFERENCE ONLY - NOT FOR PRICING OR CONSTRUCTION

Revised January 2014

THIS CONDOMINIUM MAP, WHICH INCLUDES THIS SHEET, IS INTENDED TO SHOW 1) A SITE PLAN FOR THE PROJECT, DEPICTING THE LOCATION, LAYOUT, AND ACCESS TO A PUBLIC ROAD OF ALL BUILDINGS INCLUDED OR ANTICIPATED TO BE INCLUDED IN THE PROJECT, AND DEPICTING ACCESS FOR THE UNITS TO A PUBLIC ROAD OR TO A COMMON ELEMENT LEADING TO A PUBLIC ROAD, 2) ELEVATIONS AND FLOOR PLANS OF ALL BUILDINGS IN THE PROJECT, 3) THE LAYOUT, LOCATION, BOUNDARIES, UNIT NUMBERS, AND DIMENSIONS OF THE UNITS, AND 4) OTHER DETAIL THAT IS SPECIFICALLY REQUIRED TO BE SHOWN UNDER SECTION 514B-33 OF THE HAWAII REVISED STATUTES. THIS CONDOMINIUM MAP IS NOT INTENDED AND SHALL NOT BE INTERPRETED AS CREATING ANY OBLIGATION TO CONSTRUCT OR INSTALL ANY OF THE IMPROVEMENTS, AMENITIES, OR FACILITIES AS MAY BE DEPICTED HEREIN, AND NO PERSON MAY RELY IN ANY WAY ON ANY OTHER DETAIL OR OTHER MATTER DEPICTED HEREIN. THE CONDOMINIUM MAP SHALL NOT BE DEEMED TO CONTAIN ANY REPRESENTATION OR WARRANTY WHATSOEVER.



**UNIT NUMBERS:**  
 301, 303, 305, 307  
 401, 403, 405, 407  
 501, 503, 505, 507  
 601, 603, 605, 607  
 701, 703, 705, 707  
 801, 803, 805, 807

**1 THIRD THRU EIGHTH FLOOR TOWER PLAN**

3/32" = 1'-0"

CPR-2.01



Signature \_\_\_\_\_  
 Expiration Date of the License \_\_\_\_\_  
 This work was prepared by me or under my supervision and construction of this project will be under my observation.

Revision Number/ Description

**Project Name**  
**AZURE ALA MOANA**  
 641 KEEAUMOKU STREET, HONOLULU, HI 96814  
 TMK: 2-3-021-037 & 039

**Drawing Title**  
 THIRD THRU EIGHTH FLOOR TOWER PLAN

<b>Project Number</b> 16041	<b>Date</b> 2018-06-06
<b>Drawn Author</b>	<b>Checked Checker</b>
<b>Designed Designer</b>	

**Drawing Number**  
**CPR-2.01**

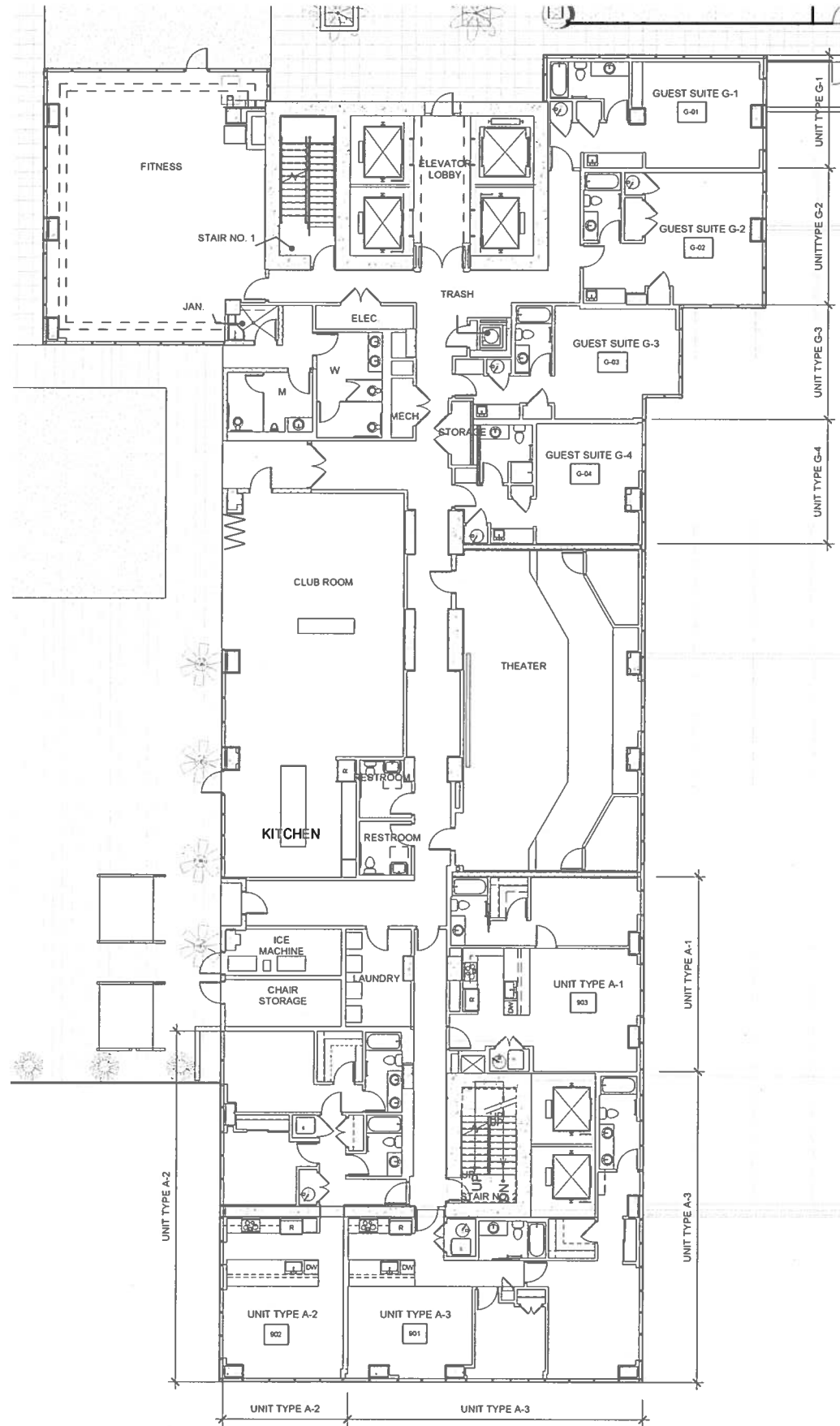
Sheet No. \_\_\_ of 0

PROGRESS SET - FOR REFERENCE ONLY - NOT FOR PRICING OR CONSTRUCTION

Revised January 2014



THIS CONDOMINIUM MAP, WHICH INCLUDES THIS SHEET, IS INTENDED TO SHOW 1) A SITE PLAN FOR THE PROJECT, DEPICTING THE LOCATION, LAYOUT, AND ACCESS TO A PUBLIC ROAD OF ALL BUILDINGS INCLUDED OR ANTICIPATED TO BE INCLUDED IN THE PROJECT, AND DEPICTING ACCESS FOR THE UNITS TO A PUBLIC ROAD OR TO A COMMON ELEMENT LEADING TO A PUBLIC ROAD, 2) ELEVATIONS AND FLOOR PLANS OF ALL BUILDINGS IN THE PROJECT, 3) THE LAYOUT, LOCATION, BOUNDARIES, UNIT NUMBERS, AND DIMENSIONS OF THE UNITS, AND 4) OTHER DETAIL THAT IS SPECIFICALLY REQUIRED TO BE SHOWN UNDER SECTION 514B-33 OF THE HAWAII REVISED STATUTES. THIS CONDOMINIUM MAP IS NOT INTENDED AND SHALL NOT BE INTERPRETED AS CREATING ANY OBLIGATION TO CONSTRUCT OR INSTALL ANY OF THE IMPROVEMENTS, AMENITIES, OR FACILITIES AS MAY BE DEPICTED HEREIN, AND NO PERSON MAY RELY IN ANY WAY ON ANY OTHER DETAIL OR OTHER MATTER DEPICTED HEREIN. THE CONDOMINIUM MAP SHALL NOT BE DEEMED TO CONTAIN ANY REPRESENTATION OR WARRANTY WHATSOEVER.



UNIT NUMBERS:  
901, 902, 903  
G-01, G-02, G-03, G-04

1 NINTH FLOOR TOWER PLAN

3/32" = 1'-0"

CPR-2.02

Revised January 2014



Signature  
Expiration Date of the License  
This work was prepared by me or under my supervision and construction of this project will be under my observation.

Revision Number/ Description

Project Name  
**AZURE ALA MOANA**  
641 KEEAUMOKU STREET, HONOLULU, HI 96814  
TMK: 2-3-021-037 & 039

Drawing Title  
NINTH FLOOR TOWER PLAN

Project Number 16041	Date 2018-06-06
Drawn Author	Checked Checker
	Designed Designer

Drawing Number  
**CPR-2.02**  
Sheet No. of 0

PROGRESS SET - FOR REFERENCE ONLY - NOT FOR PRICING OR CONSTRUCTION

THIS CONDOMINIUM MAP, WHICH INCLUDES THIS SHEET, IS INTENDED TO SHOW 1) A SITE PLAN FOR THE PROJECT, DEPICTING THE LOCATION, LAYOUT, AND ACCESS TO A PUBLIC ROAD OF ALL BUILDINGS INCLUDED OR ANTICIPATED TO BE INCLUDED IN THE PROJECT, AND DEPICTING ACCESS FOR THE UNITS TO A PUBLIC ROAD OR TO A COMMON ELEMENT LEADING TO A PUBLIC ROAD, 2) ELEVATIONS AND FLOOR PLANS OF ALL BUILDINGS IN THE PROJECT, 3) THE LAYOUT, LOCATION, BOUNDARIES, UNIT NUMBERS, AND DIMENSIONS OF THE UNITS, AND 4) OTHER DETAIL THAT IS SPECIFICALLY REQUIRED TO BE SHOWN UNDER SECTION 514B-33 OF THE HAWAII REVISED STATUTES. THIS CONDOMINIUM MAP IS NOT INTENDED AND SHALL NOT BE INTERPRETED AS CREATING ANY OBLIGATION TO CONSTRUCT OR INSTALL ANY OF THE IMPROVEMENTS, AMENITIES, OR FACILITIES AS MAY BE DEPICTED HEREIN, AND NO PERSON MAY RELY IN ANY WAY ON ANY OTHER DETAIL OR OTHER MATTER DEPICTED HEREIN. THE CONDOMINIUM MAP SHALL NOT BE DEEMED TO CONTAIN ANY REPRESENTATION OR WARRANTY WHATSOEVER.

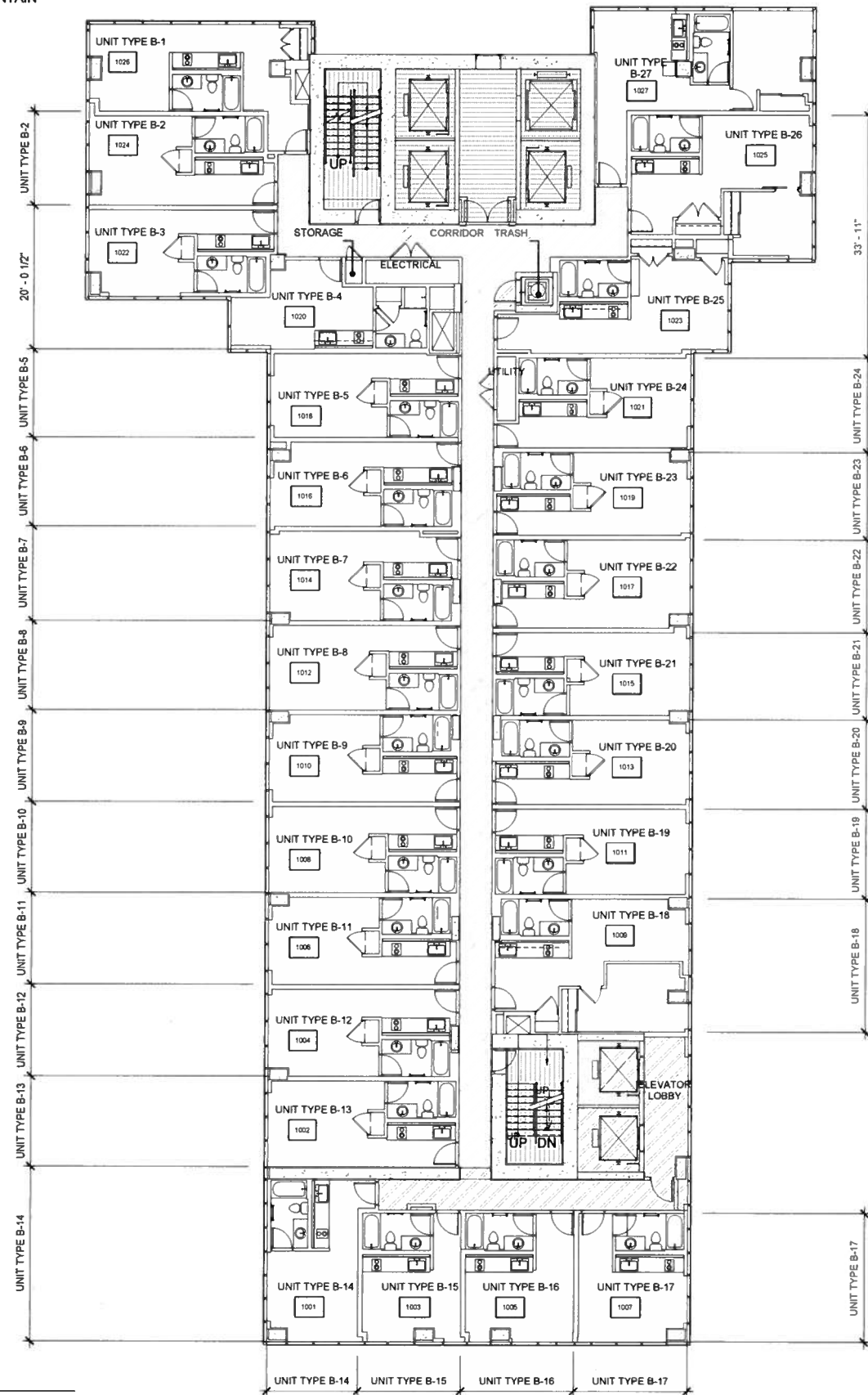
Revised January 2014

E

**UNIT NUMBERS:**  
 1001, 1002, 1003, 1004, 1005, 1006, 1007, 1008, 1009, 1010, 1011,  
 1012, 1013, 1014, 1015, 1016, 1017, 1018, 1019, 1020, 1021,  
 1022, 1023, 1024, 1025, 1026, 1027

**1 TENTH FLOOR TOWER PLAN**  
 3/32" = 1'-0"

CPR-2.03



**LEGEND**

- RESIDENTIAL LIMITED COMMON ELEMENT
- RENTAL LIMITED COMMON ELEMENT
- RESIDENTIAL/ RENTAL LIMITED COMMON ELEMENT



Signature  
 Expiration Date of the License  
 This work was prepared by me or under my supervision and construction of this project will be under my observation.

Revision Number/ Description

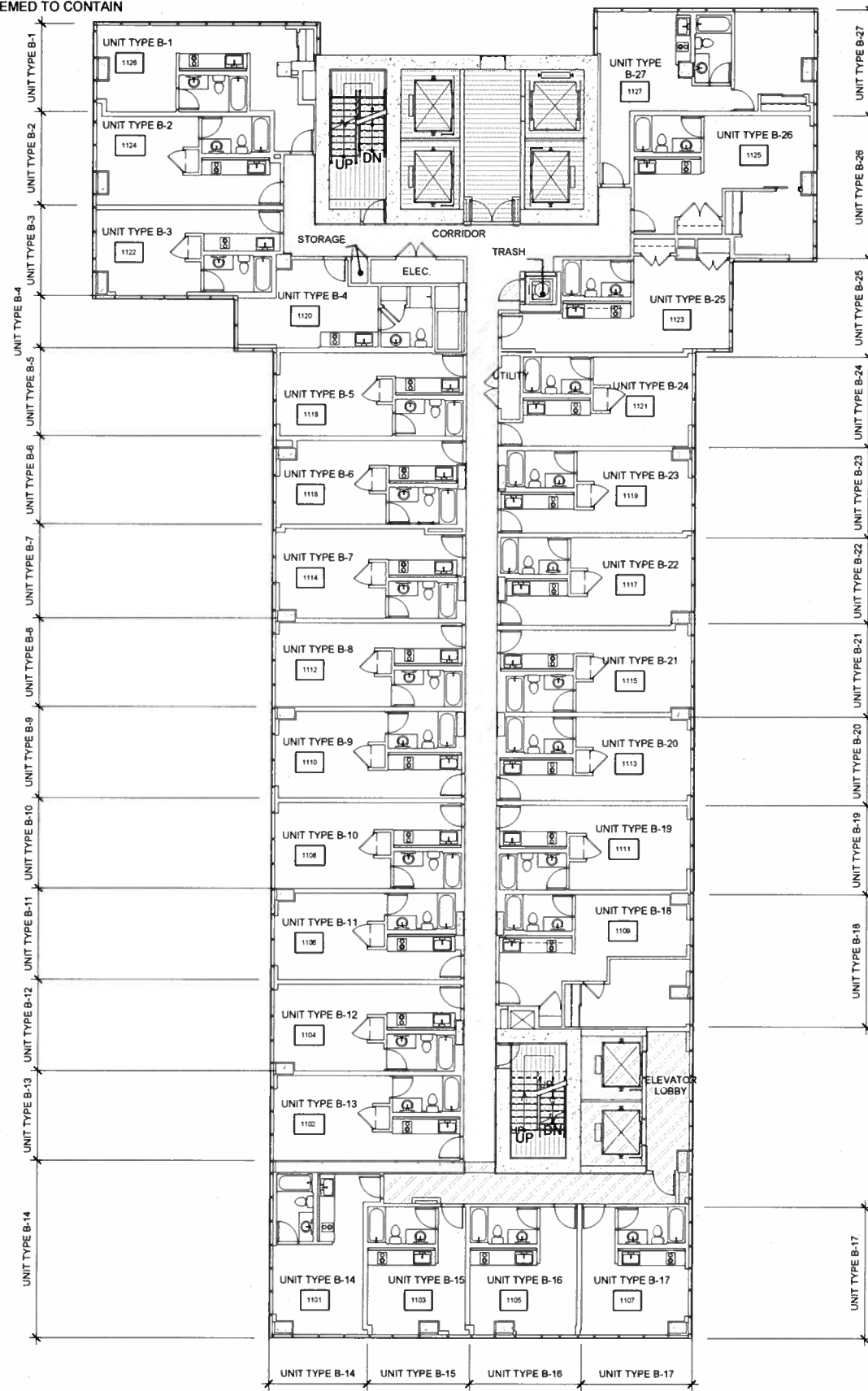
**Project Name**  
**AZURE ALA MOANA**  
**641 KEEAUMOKU STREET, HONOLULU, HI 96814**  
**TMK: 2-3-021-037 & 039**

**Drawing Title**  
 TENTH FLOOR TOWER PLAN

<b>Project Number</b> 16041	<b>Date</b> 2018-06-06	
<b>Drawn</b> Author	<b>Checked</b> Checker	<b>Designed</b> Designer
<b>Drawing Number</b> <b>CPR-2.03</b>		
Sheet No. <u>    </u> of <u>    </u>		

PROGRESS SET - FOR REFERENCE ONLY - NOT FOR PRICING OR CONSTRUCTION

THIS CONDOMINIUM MAP, WHICH INCLUDES THIS SHEET, IS INTENDED TO SHOW 1) A SITE PLAN FOR THE PROJECT, DEPICTING THE LOCATION, LAYOUT, AND ACCESS TO A PUBLIC ROAD OF ALL BUILDINGS INCLUDED OR ANTICIPATED TO BE INCLUDED IN THE PROJECT, AND DEPICTING ACCESS FOR THE UNITS TO A PUBLIC ROAD OR TO A COMMON ELEMENT LEADING TO A PUBLIC ROAD. 2) ELEVATIONS AND FLOOR PLANS OF ALL BUILDINGS IN THE PROJECT. 3) THE LAYOUT, LOCATION, BOUNDARIES, UNIT NUMBERS, AND DIMENSIONS OF THE UNITS, AND 4) OTHER DETAIL THAT IS SPECIFICALLY REQUIRED TO BE SHOWN UNDER SECTION 514B-33 OF THE HAWAII REVISED STATUTES. THIS CONDOMINIUM MAP IS NOT INTENDED AND SHALL NOT BE INTERPRETED AS CREATING ANY OBLIGATION TO CONSTRUCT OR INSTALL ANY OF THE IMPROVEMENTS, AMENITIES, OR FACILITIES AS MAY BE DEPICTED HEREIN, AND NO PERSON MAY RELY IN ANY WAY ON ANY OTHER DETAIL OR OTHER MATTER DEPICTED HEREIN. THE CONDOMINIUM MAP SHALL NOT BE DEEMED TO CONTAIN ANY REPRESENTATION OR WARRANTY WHATSOEVER.



**LEGEND**

	RESIDENTIAL LIMITED COMMON ELEMENT
	RENTAL LIMITED COMMON ELEMENT
	RESIDENTIAL/ RENTAL LIMITED COMMON ELEMENT

**UNIT NUMBERS:**  
 1101, 1102, 1103, 1104, 1105, 1106, 1107, 1108, 1109, 1110, 1111,  
 1112, 1113, 1114, 1115, 1116, 1117, 1118, 1119, 1120, 1121,  
 1122, 1123, 1124, 1125, 1126, 1127

**1 ELEVENTH FLOOR TOWER PLAN**  
 3/32" = 1'-0"

CPR-2.04



Signature  
 Expiration Date of the License  
 This work was prepared by me or under my supervision and construction of this project will be under my observation.

Revision Number/ Description

**AZURE ALA MOANA**

641 KEEAUMOKU STREET, HONOLULU, HI 96814  
 TMK: 2-3-021-037 & 039

Project Name

Drawing Title  
 ELEVENTH FLOOR TOWER PLAN

Project Number 16041 Date 2018-06-06

Drawn Author	Checked Checker	Designed Designer
--------------	-----------------	-------------------

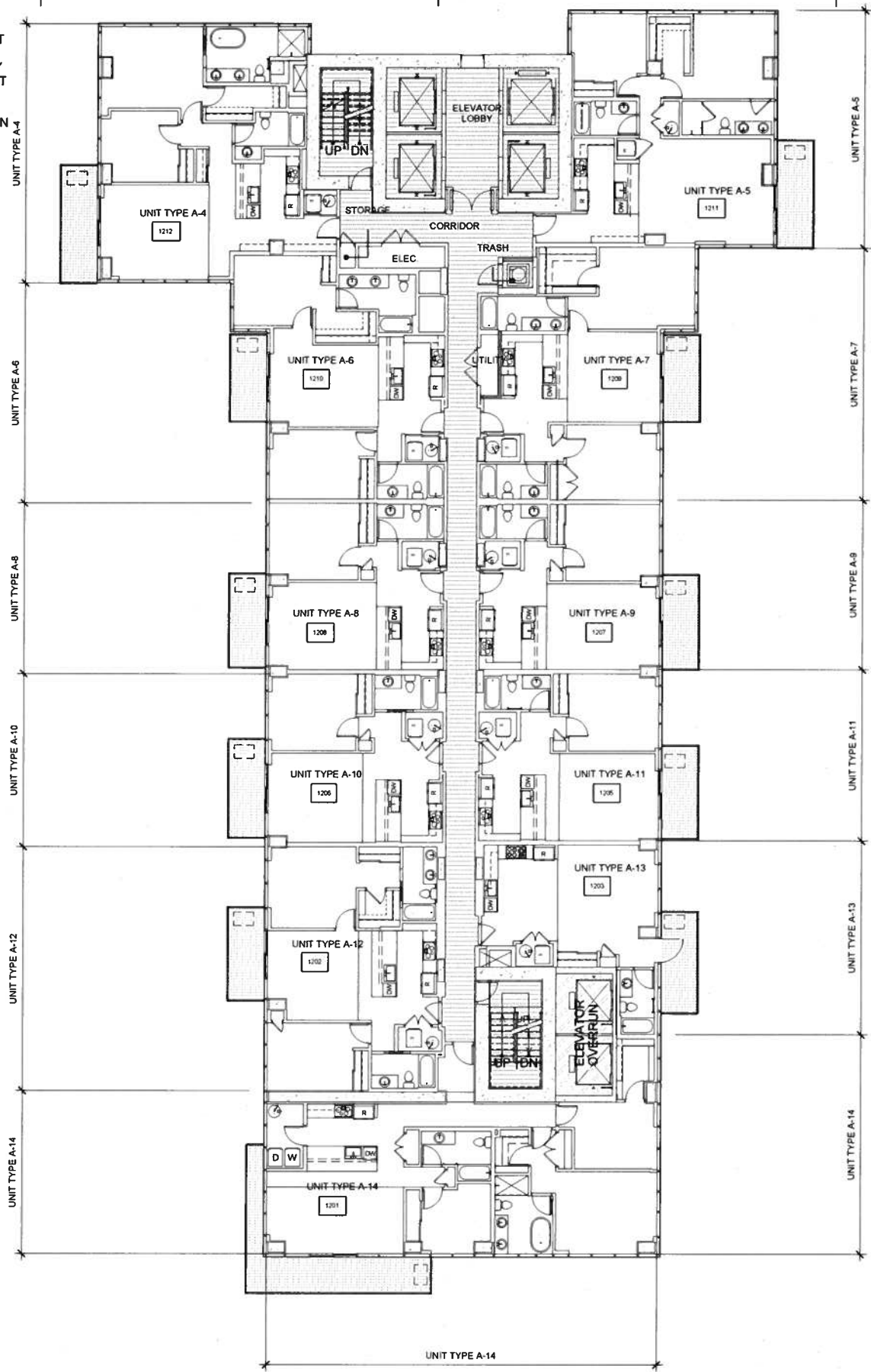
Drawing Number  
**CPR-2.04**

Sheet No. of 0

PROGRESS SET - FOR REFERENCE ONLY - NOT FOR PRICING OR CONSTRUCTION

Revised January 2014

THIS CONDOMINIUM MAP, WHICH INCLUDES THIS SHEET, IS INTENDED TO SHOW 1) A SITE PLAN FOR THE PROJECT, DEPICTING THE LOCATION, LAYOUT, AND ACCESS TO A PUBLIC ROAD OF ALL BUILDINGS INCLUDED OR ANTICIPATED TO BE INCLUDED IN THE PROJECT, AND DEPICTING ACCESS FOR THE UNITS TO A PUBLIC ROAD OR TO A COMMON ELEMENT LEADING TO A PUBLIC ROAD, 2) ELEVATIONS AND FLOOR PLANS OF ALL BUILDINGS IN THE PROJECT, 3) THE LAYOUT, LOCATION, BOUNDARIES, UNIT NUMBERS, AND DIMENSIONS OF THE UNITS, AND 4) OTHER DETAIL THAT IS SPECIFICALLY REQUIRED TO BE SHOWN UNDER SECTION 514B-33 OF THE HAWAII REVISED STATUTES. THIS CONDOMINIUM MAP IS NOT INTENDED AND SHALL NOT BE INTERPRETED AS CREATING ANY OBLIGATION TO CONSTRUCT OR INSTALL ANY OF THE IMPROVEMENTS, AMENITIES, OR FACILITIES AS MAY BE DEPICTED HEREIN, AND NO PERSON MAY RELY IN ANY WAY ON ANY OTHER DETAIL OR OTHER MATTER DEPICTED HEREIN. THE CONDOMINIUM MAP SHALL NOT BE DEEMED TO CONTAIN ANY REPRESENTATION OR WARRANTY WHATSOEVER.



**LEGEND**

- RESIDENTIAL LIMITED COMMON ELEMENT
- RENTAL LIMITED COMMON ELEMENT

UNIT NUMBERS:  
1201, 1202, 1203, 1205, 1206, 1207, 1208, 1209, 1210, 1211, 1212

**1 TWELFTH FLOOR TOWER PLAN**

3/32" = 1'-0"

CPR-2.05



Signature \_\_\_\_\_  
Expiration Date of the License \_\_\_\_\_  
This work was prepared by me or under my supervision and construction of this project will be under my observation.

Revision Number/ Description

**Project Name**  
**AZURE ALA MOANA**  
641 KEEAUMOKU STREET, HONOLULU, HI 96814  
TMK: 2-3-021-037 & 039

**Drawing Title**  
TWELFTH FLOOR TOWER PLAN

<b>Project Number</b> 16041		<b>Date</b> 2018-06-06
<b>Drawn</b> Author	<b>Checked</b> Checker	<b>Designed</b> Designer

**Drawing Number**  
**CPR-2.05**

Sheet No. \_\_\_ of \_\_\_

PROGRESS SET - FOR REFERENCE ONLY - NOT FOR PRICING OR CONSTRUCTION

Revised January 2014

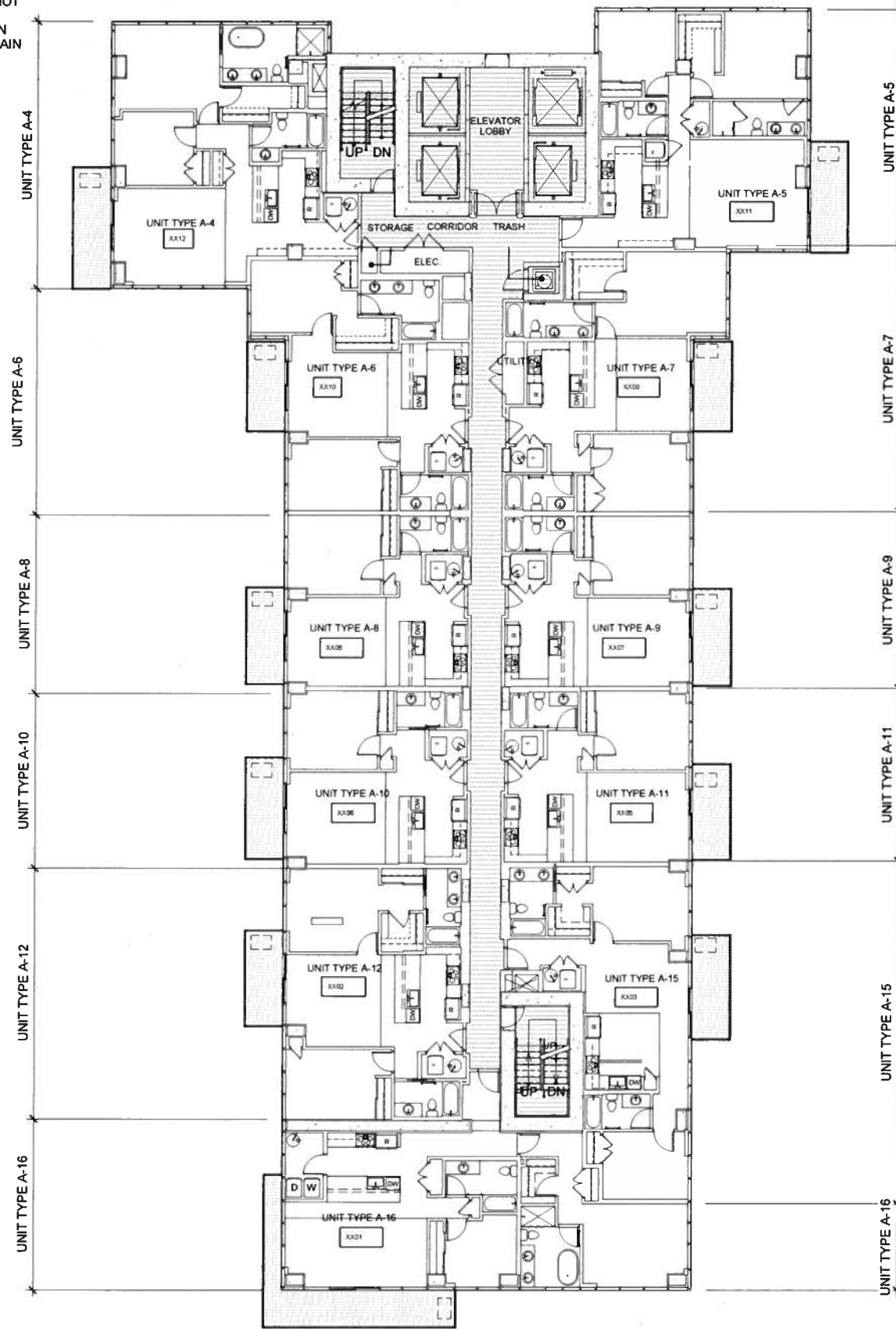
THIS CONDOMINIUM MAP, WHICH INCLUDES THIS SHEET, IS INTENDED TO SHOW 1) A SITE PLAN FOR THE PROJECT, DEPICTING THE LOCATION, LAYOUT, AND ACCESS TO A PUBLIC ROAD OF ALL BUILDINGS INCLUDED OR ANTICIPATED TO BE INCLUDED IN THE PROJECT, AND DEPICTING ACCESS FOR THE UNITS TO A PUBLIC ROAD OR TO A COMMON ELEMENT LEADING TO A PUBLIC ROAD, 2) ELEVATIONS AND FLOOR PLANS OF ALL BUILDINGS IN THE PROJECT, 3) THE LAYOUT, LOCATION, BOUNDARIES, UNIT NUMBERS, AND DIMENSIONS OF THE UNITS, AND 4) OTHER DETAIL THAT IS SPECIFICALLY REQUIRED TO BE SHOWN UNDER SECTION 514B-33 OF THE HAWAII REVISED STATUTES. THIS CONDOMINIUM MAP IS NOT INTENDED AND SHALL NOT BE INTERPRETED AS CREATING ANY OBLIGATION TO CONSTRUCT OR INSTALL ANY OF THE IMPROVEMENTS, AMENITIES, OR FACILITIES AS MAY BE DEPICTED HEREIN, AND NO PERSON MAY RELY IN ANY WAY ON ANY OTHER DETAIL OR OTHER MATTER DEPICTED HEREIN. THE CONDOMINIUM MAP SHALL NOT BE DEEMED TO CONTAIN ANY REPRESENTATION OR WARRANTY WHATSOEVER.

Revised January 2014

E

**UNIT NUMBERS:**

1301, 1302, 1303, 1305, 1306, 1307, 1308, 1309, 1310, 1311, 1312  
 1401, 1402, 1403, 1405, 1406, 1407, 1408, 1409, 1410, 1411, 1412  
 1501, 1502, 1503, 1505, 1506, 1507, 1508, 1509, 1510, 1511, 1512  
 1601, 1602, 1603, 1605, 1606, 1607, 1608, 1609, 1610, 1611, 1612  
 1701, 1702, 1703, 1705, 1706, 1707, 1708, 1709, 1710, 1711, 1712  
 1801, 1802, 1803, 1805, 1806, 1807, 1808, 1809, 1810, 1811, 1812  
 1901, 1902, 1903, 1905, 1906, 1907, 1908, 1909, 1910, 1911, 1912  
 2001, 2002, 2003, 2005, 2006, 2007, 2008, 2009, 2010, 2011, 2012  
 2101, 2102, 2103, 2105, 2106, 2107, 2108, 2109, 2110, 2111, 2112  
 2201, 2202, 2203, 2205, 2206, 2207, 2208, 2209, 2210, 2211, 2212  
 2301, 2302, 2303, 2305, 2306, 2307, 2308, 2309, 2310, 2311, 2312  
 2401, 2402, 2403, 2405, 2406, 2407, 2408, 2409, 2410, 2411, 2412  
 2501, 2502, 2503, 2505, 2506, 2507, 2508, 2509, 2510, 2511, 2512  
 2601, 2602, 2603, 2605, 2606, 2607, 2608, 2609, 2610, 2611, 2612  
 2701, 2702, 2703, 2705, 2706, 2707, 2708, 2709, 2710, 2711, 2712  
 2801, 2802, 2803, 2805, 2806, 2807, 2808, 2809, 2810, 2811, 2812  
 2901, 2902, 2903, 2905, 2906, 2907, 2908, 2909, 2910, 2911, 2912  
 3001, 3002, 3003, 3005, 3006, 3007, 3008, 3009, 3010, 3011, 3012  
 3101, 3102, 3103, 3105, 3106, 3107, 3108, 3109, 3110, 3111, 3112  
 3201, 3202, 3203, 3205, 3206, 3207, 3208, 3209, 3210, 3211, 3212  
 3301, 3302, 3303, 3305, 3306, 3307, 3308, 3309, 3310, 3311, 3312



**LEGEND**  
 [Hatched Box] RESIDENTIAL LIMITED COMMON ELEMENT

**1 THIRTEENTH THRU THIRTY-THIRD FLOOR TOWER PLAN**  
 3/32" = 1'-0" CPR-2.06



Signature  
 Expiration Date of the License  
 This work was prepared by me or under my supervision and construction of this project will be under my observation.

Revision Number/ Description

**Project Name**  
**AZURE ALA MOANA**  
 641 KEEAUMOKU STREET, HONOLULU, HI 96814  
 TMK: 2-3-021-037 & 039

**Drawing Title**  
 THIRTEENTH THRU THIRTY-THIRD FLOOR TOWER PLAN

<b>Project Number</b> 16041	<b>Date</b> 2018-06-06
<b>Drawn Author</b>	<b>Checked Checker</b>
<b>Designed Designer</b>	

**Drawing Number**  
**CPR-2.06**  
 Sheet No. of 0

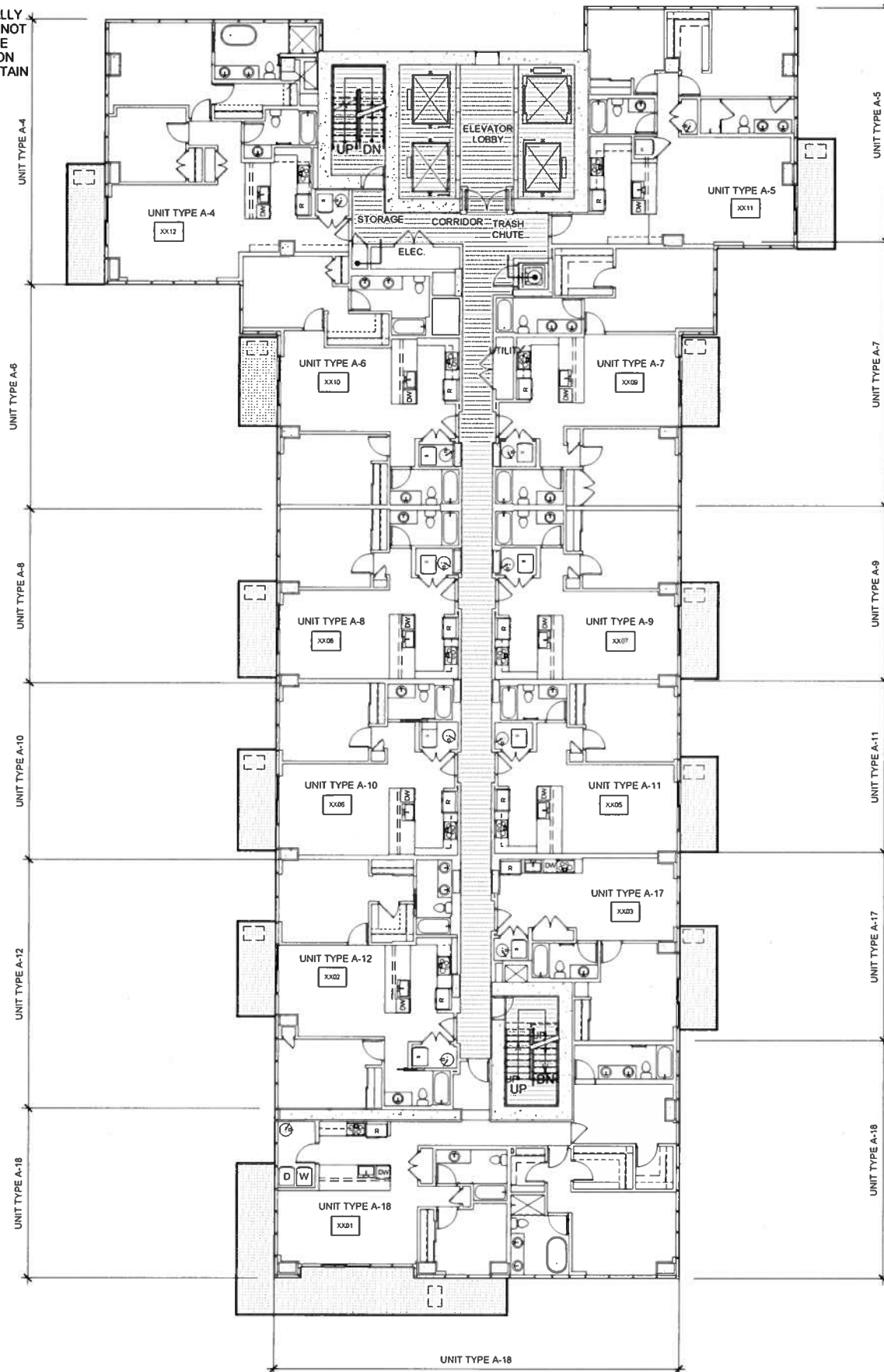
PROGRESS SET - FOR REFERENCE ONLY - NOT FOR PRICING OR CONSTRUCTION



THIS CONDOMINIUM MAP, WHICH INCLUDES THIS SHEET, IS INTENDED TO SHOW 1) A SITE PLAN FOR THE PROJECT, DEPICTING THE LOCATION, LAYOUT, AND ACCESS TO A PUBLIC ROAD OF ALL BUILDINGS INCLUDED OR ANTICIPATED TO BE INCLUDED IN THE PROJECT, AND DEPICTING ACCESS FOR THE UNITS TO A PUBLIC ROAD OR TO A COMMON ELEMENT LEADING TO A PUBLIC ROAD, 2) ELEVATIONS AND FLOOR PLANS OF ALL BUILDINGS IN THE PROJECT, 3) THE LAYOUT, LOCATION, BOUNDARIES, UNIT NUMBERS, AND DIMENSIONS OF THE UNITS, AND 4) OTHER DETAIL THAT IS SPECIFICALLY REQUIRED TO BE SHOWN UNDER SECTION 514B-33 OF THE HAWAII REVISED STATUTES. THIS CONDOMINIUM MAP IS NOT INTENDED AND SHALL NOT BE INTERPRETED AS CREATING ANY OBLIGATION TO CONSTRUCT OR INSTALL ANY OF THE IMPROVEMENTS, AMENITIES, OR FACILITIES AS MAY BE DEPICTED HEREIN, AND NO PERSON MAY RELY IN ANY WAY ON ANY OTHER DETAIL OR OTHER MATTER DEPICTED HEREIN. THE CONDOMINIUM MAP SHALL NOT BE DEEMED TO CONTAIN ANY REPRESENTATION OR WARRANTY WHATSOEVER.

Revised January 2014

E



- UNIT NUMBERS:**  
 3401, 3402, 3403, 3405, 3406, 3407, 3408, 3409, 3410, 3411, 3412  
 3501, 3502, 3503, 3505, 3506, 3507, 3508, 3509, 3510, 3511, 3512  
 3601, 3602, 3603, 3605, 3606, 3607, 3608, 3609, 3610, 3611, 3612  
 3701, 3702, 3703, 3705, 3706, 3707, 3708, 3709, 3710, 3711, 3712  
 3801, 3802, 3803, 3805, 3806, 3807, 3808, 3809, 3810, 3811, 3812  
 3901, 3902, 3903, 3905, 3906, 3907, 3908, 3909, 3910, 3911, 3912  
 4001, 4002, 4003, 4005, 4006, 4007, 4008, 4009, 4010, 4011, 4012

**LEGEND**

RESIDENTIAL LIMITED COMMON ELEMENT

**1** THIRTY-FOURTH THRU FORTIETH FLOOR TOWER PLAN  
 3/32" = 1'-0" CPR-2.07



Signature \_\_\_\_\_  
 Expiration Date of the License \_\_\_\_\_  
 This work was prepared by me or under my supervision and construction of this project will be under my observation.

Revision Number/ Description

**Project Name**  
 AZURE ALA MOANA  
 641 KEEAUMOKU STREET, HONOLULU, HI 96814  
 TMK: 2-3-021-037 & 039

**Drawing Title**  
 THIRTY-FOURTH THRU FORTIETH FLOOR TOWER PLAN

<b>Project Number</b> 16041	<b>Date</b> 2018-06-06
<b>Drawn Author</b>	<b>Checked Checker</b>
<b>Designed Designer</b>	

**Drawing Number**  
**CPR-2.07**  
 Sheet No. \_\_\_ of 0

PROGRESS SET - FOR REFERENCE ONLY - NOT FOR PRICING OR CONSTRUCTION

THIS CONDOMINIUM MAP, WHICH INCLUDES THIS SHEET, IS INTENDED TO SHOW 1) A SITE PLAN FOR THE PROJECT, DEPICTING THE LOCATION, LAYOUT, AND ACCESS TO A PUBLIC ROAD OF ALL BUILDINGS INCLUDED OR ANTICIPATED TO BE INCLUDED IN THE PROJECT, AND DEPICTING ACCESS FOR THE UNITS TO A PUBLIC ROAD OR TO A COMMON ELEMENT LEADING TO A PUBLIC ROAD, 2) ELEVATIONS AND FLOOR PLANS OF ALL BUILDINGS IN THE PROJECT, 3) THE LAYOUT, LOCATION, BOUNDARIES, UNIT NUMBERS, AND DIMENSIONS OF THE UNITS, AND 4) OTHER DETAIL THAT IS SPECIFICALLY REQUIRED TO BE SHOWN UNDER SECTION 514B-33 OF THE HAWAII REVISED STATUTES. THIS CONDOMINIUM MAP IS NOT INTENDED AND SHALL NOT BE INTERPRETED AS CREATING ANY OBLIGATION TO CONSTRUCT OR INSTALL ANY OF THE IMPROVEMENTS, AMENITIES, OR FACILITIES AS MAY BE DEPICTED HEREIN, AND NO PERSON MAY RELY IN ANY WAY ON ANY OTHER DETAIL OR OTHER MATTER DEPICTED HEREIN. THE CONDOMINIUM MAP SHALL NOT BE DEEMED TO CONTAIN ANY REPRESENTATION OR WARRANTY WHATSOEVER.

Revised January 2014

E

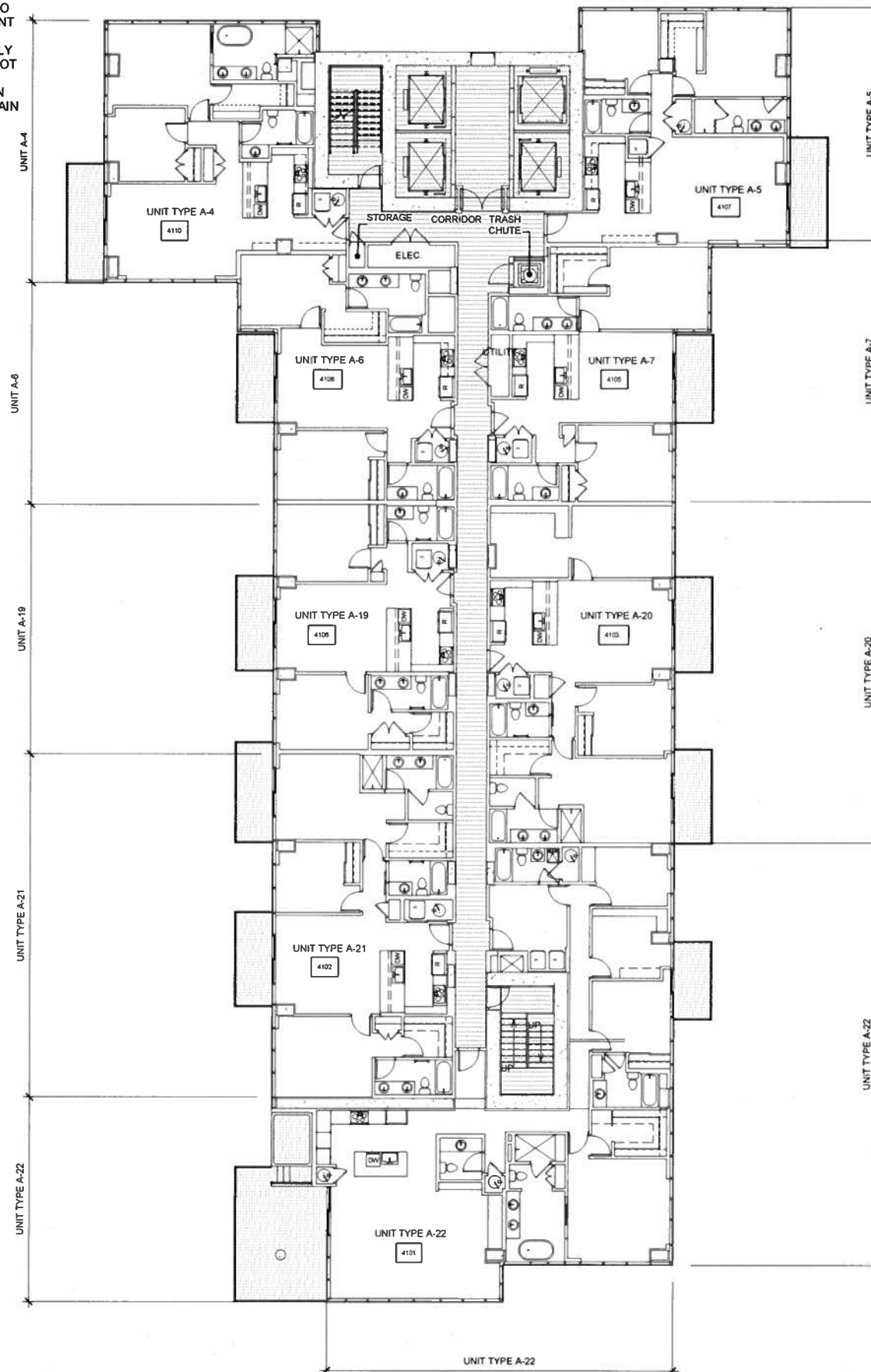
C

C

C

C

**UNIT NUMBERS:**  
4101, 4102, 4103, 4105, 4106, 4107, 4108, 4110



**LEGEND**

RESIDENTIAL LIMITED COMMON ELEMENT

**1 FORTY FIRST FLOOR TOWER PLAN**

3/32" = 1'-0"

CPR-2.08



Signature  
Expiration Date of the License  
This work was prepared by me or under my supervision and construction of this project will be under my observation.

Revision Number/ Description

**Project Name**  
**AZURE ALA MOANA**  
641 KEEAUMOKU STREET, HONOLULU, HI 96814  
TMK: 2-3-021-037 & 039

**Drawing Title**  
FORTY-FIRST FLOOR TOWER PLAN

**Project Number** 16041 **Date** 2018-06-06

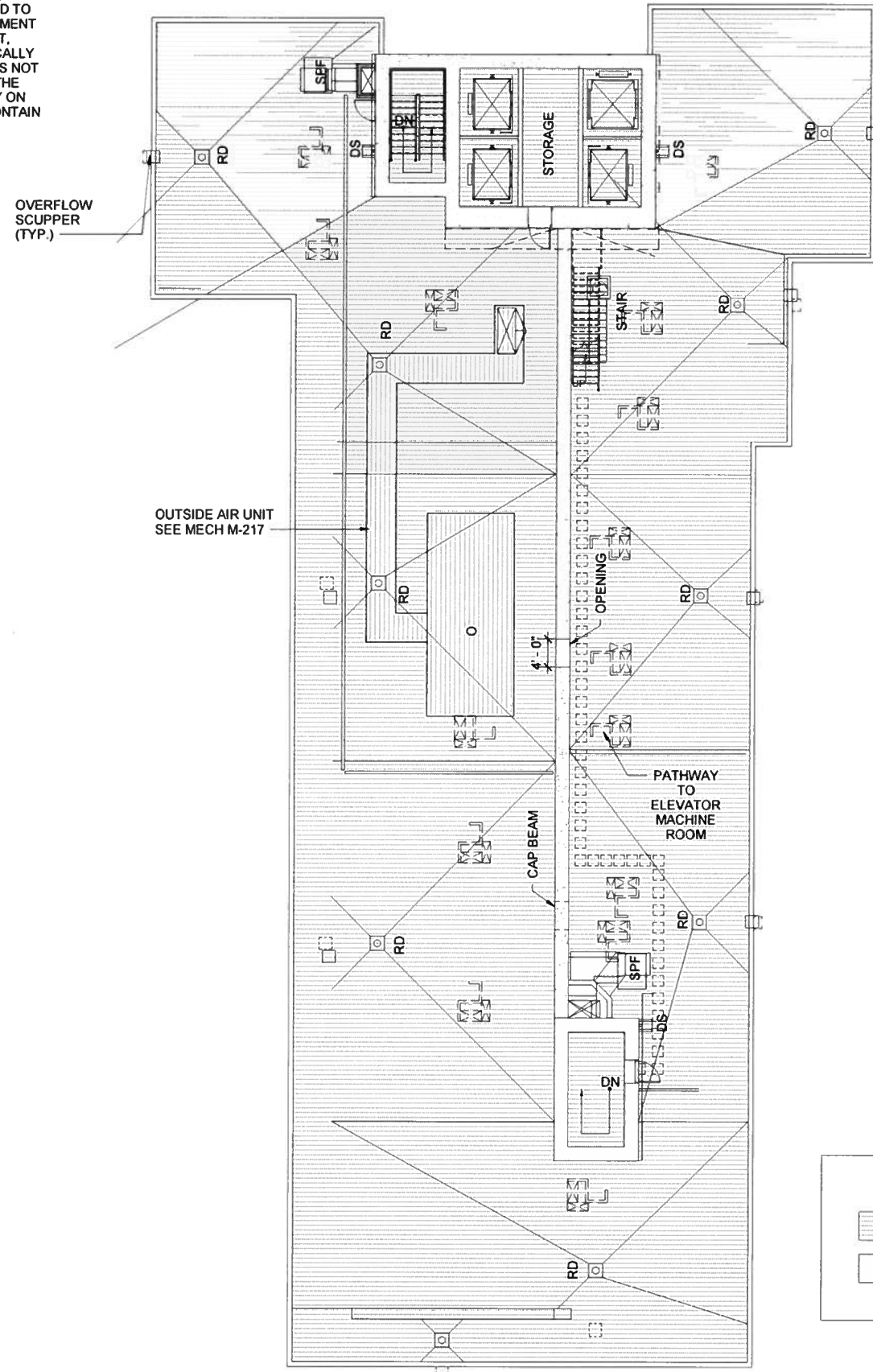
**Drawn Author** **Checked Checker** **Designed Designer**

**Drawing Number**  
**CPR-2.08**

Sheet No.      of   0  

PROGRESS SET - FOR REFERENCE ONLY - NOT FOR PRICING OR CONSTRUCTION

THIS CONDOMINIUM MAP, WHICH INCLUDES THIS SHEET, IS INTENDED TO SHOW 1) A SITE PLAN FOR THE PROJECT, DEPICTING THE LOCATION, LAYOUT, AND ACCESS TO A PUBLIC ROAD OF ALL BUILDINGS INCLUDED OR ANTICIPATED TO BE INCLUDED IN THE PROJECT, AND DEPICTING ACCESS FOR THE UNITS TO A PUBLIC ROAD OR TO A COMMON ELEMENT LEADING TO A PUBLIC ROAD, 2) ELEVATIONS AND FLOOR PLANS OF ALL BUILDINGS IN THE PROJECT, 3) THE LAYOUT, LOCATION, BOUNDARIES, UNIT NUMBERS, AND DIMENSIONS OF THE UNITS, AND 4) OTHER DETAIL THAT IS SPECIFICALLY REQUIRED TO BE SHOWN UNDER SECTION 514B-33 OF THE HAWAII REVISED STATUTES. THIS CONDOMINIUM MAP IS NOT INTENDED AND SHALL NOT BE INTERPRETED AS CREATING ANY OBLIGATION TO CONSTRUCT OR INSTALL ANY OF THE IMPROVEMENTS, AMENITIES, OR FACILITIES AS MAY BE DEPICTED HEREIN, AND NO PERSON MAY RELY IN ANY WAY ON ANY OTHER DETAIL OR OTHER MATTER DEPICTED HEREIN. THE CONDOMINIUM MAP SHALL NOT BE DEEMED TO CONTAIN ANY REPRESENTATION OR WARRANTY WHATSOEVER.



**LEGEND**

	RESIDENTIAL LIMITED COMMON ELEMENT
	RESIDENTIAL/ RENTAL LIMITED COMMON ELEMENT

Revised January 2014

**1 ROOF PLAN**  
3/32" = 1'-0"

CPR-2.09



Signature \_\_\_\_\_  
Expiration Date of the License \_\_\_\_\_  
This work was prepared by me or under my supervision and construction of this project will be under my observation.

Revision Number/ Description

**AZURE ALA MOANA**  
641 KEEAUMOKU STREET, HONOLULU, HI 96814  
TMK: 2-3-021-037 & 039

Project Name		AZURE ALA MOANA	
Drawing Title ROOF PLAN			
Project Number	16041	Date	2018-06-06
Drawn Author	Checked Checker	Designed Designer	
Drawing Number <b>CPR-2.09</b>			
Sheet No.	of	0	

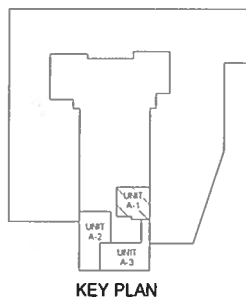
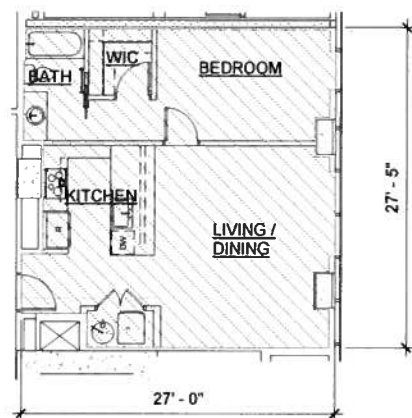
PROGRESS SET - FOR REFERENCE ONLY - NOT FOR PRICING OR CONSTRUCTION

THIS CONDOMINIUM MAP, WHICH INCLUDES THIS SHEET, IS INTENDED TO SHOW 1) A SITE PLAN FOR THE PROJECT, DEPICTING THE LOCATION, LAYOUT, AND ACCESS TO A PUBLIC ROAD OF ALL BUILDINGS INCLUDED OR ANTICIPATED TO BE INCLUDED IN THE PROJECT, AND DEPICTING ACCESS FOR THE UNITS TO A PUBLIC ROAD OR TO A COMMON ELEMENT LEADING TO A PUBLIC ROAD, 2) ELEVATIONS AND FLOOR PLANS OF ALL BUILDINGS IN THE PROJECT, 3) THE LAYOUT, LOCATION, BOUNDARIES, UNIT NUMBERS, AND DIMENSIONS OF THE UNITS, AND 4) OTHER DETAIL THAT IS SPECIFICALLY REQUIRED TO BE SHOWN UNDER SECTION 514B-33 OF THE HAWAII REVISED STATUTES. THIS CONDOMINIUM MAP IS NOT INTENDED AND SHALL NOT BE INTERPRETED AS CREATING ANY OBLIGATION TO CONSTRUCT OR INSTALL ANY OF THE IMPROVEMENTS, AMENITIES, OR FACILITIES AS MAY BE DEPICTED HEREIN, AND NO PERSON MAY RELY IN ANY WAY ON ANY OTHER DETAIL OR OTHER MATTER DEPICTED HEREIN. THE CONDOMINIUM MAP SHALL NOT BE DEEMED TO CONTAIN ANY REPRESENTATION OR WARRANTY WHATSOEVER.

THE LOCATION, TYPES, SHAPES, AND SIZES OF THE FIXTURES SUCH AS CABINETS, CLOSETS, BATHTUBS, SINKS, TOILETS, COUNTERS, AND APPLIANCES, DEPICTED ON THIS MAP ARE SUBJECT TO CHANGE BASED ON ADJUSTMENTS TO THE INTERIOR DESIGN PLANS AND CONSTRUCTION PLANS. PURCHASERS ACKNOWLEDGE THAT THE DEVELOPER MAY NOT AMEND THE CONDOMINIUM MAP TO DEPICT SUCH CHANGES.

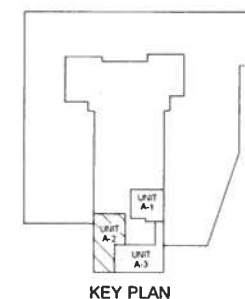
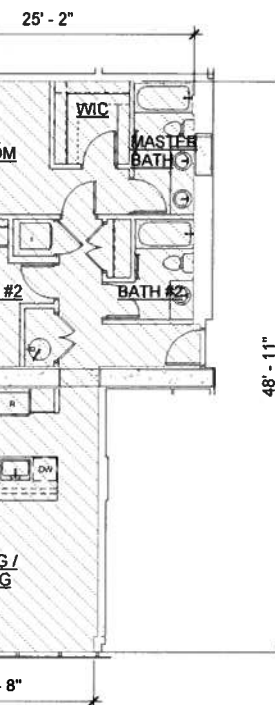
ALL AREAS ARE APPROXIMATE AND SUBJECT TO SLIGHT VARIANCES.

CPR NET FLOOR AREA CALCULATIONS  
 UNIT TYPE 'A-1' = 683 SF LIVING AREA  
 0 SF NET LANAI  
 683 SF TOTAL NET AREA



1 UNIT TYPE 'A-1' FLOOR PLAN  
 1/8" = 1'-0"

FLOOR 9  
 CPR-3.01

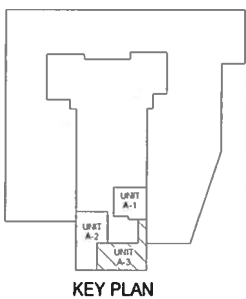
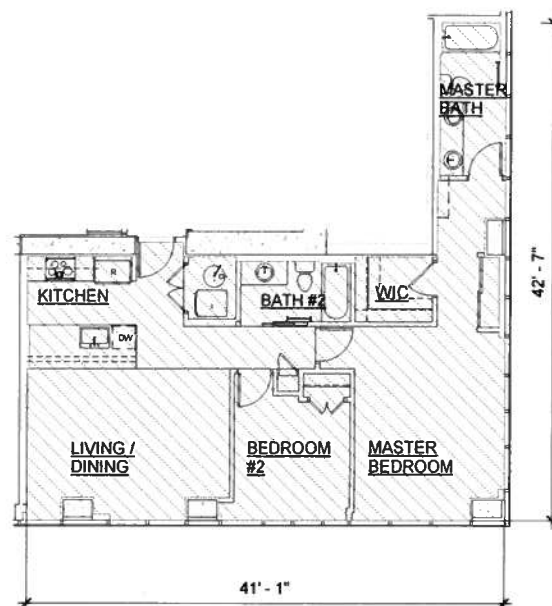


2 UNIT TYPE 'A-2' FLOOR PLAN  
 1/8" = 1'-0"

FLOOR 9  
 CPR-3.01

CPR NET FLOOR AREA CALCULATIONS  
 UNIT TYPE 'A-2' = 988 SF LIVING AREA  
 0 SF NET LANAI  
 988 SF TOTAL NET AREA

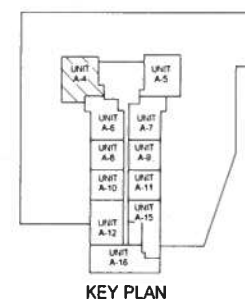
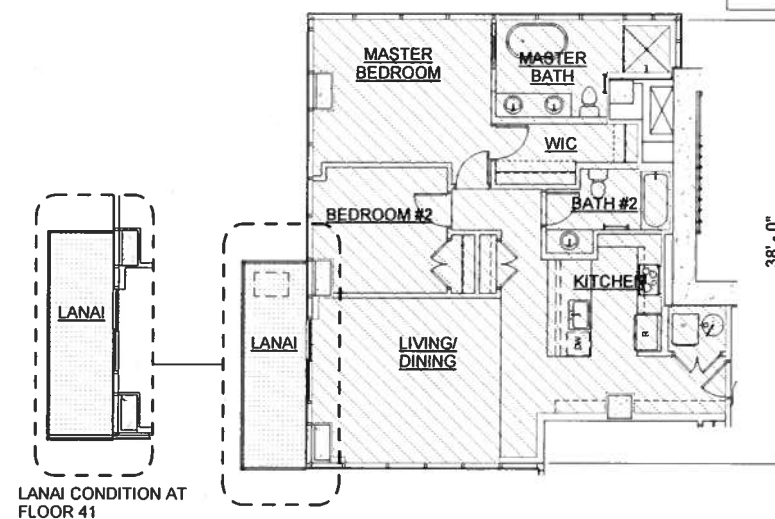
CPR NET FLOOR AREA CALCULATIONS  
 UNIT TYPE 'A-3' = 1,011 SF LIVING AREA  
 0 SF NET LANAI  
 1,011 SF TOTAL NET AREA



3 UNIT TYPE 'A-3' FLOOR PLAN  
 1/8" = 1'-0"

FLOOR 9  
 CPR-3.01

CPR NET FLOOR AREA CALCULATIONS  
 UNIT TYPE 'A-4' = 1,093 SF LIVING AREA  
 97 SF NET LANAI  
 1,190 SF TOTAL NET AREA



4 UNIT TYPE 'A-4' FLOOR PLAN  
 1/8" = 1'-0"

FLOORS 12-41  
 CPR-3.01



Signature  
 Expiration Date of the License  
 This work was prepared by me or under my supervision and construction of this project will be under my observation.

Revision Number/ Description

Project Name

Drawing Title  
 MARKET UNIT - UNIT TYPE A-1, UNIT TYPE A-2, UNIT TYPE A-3, UNIT TYPE A-4

Project Number	Date
16041	2018-06-06
Drawn Author	Checked Checker
	Designed Designer

Drawing Number  
**CPR-3.01**  
 Sheet No. of 0

**AZURE ALA MOANA**

641 KEEAUMOKU STREET, HONOLULU, HI 96814

TMK: 2-3-021-037 & 039

PROGRESS SET - FOR REFERENCE ONLY - NOT FOR PRICING OR CONSTRUCTION

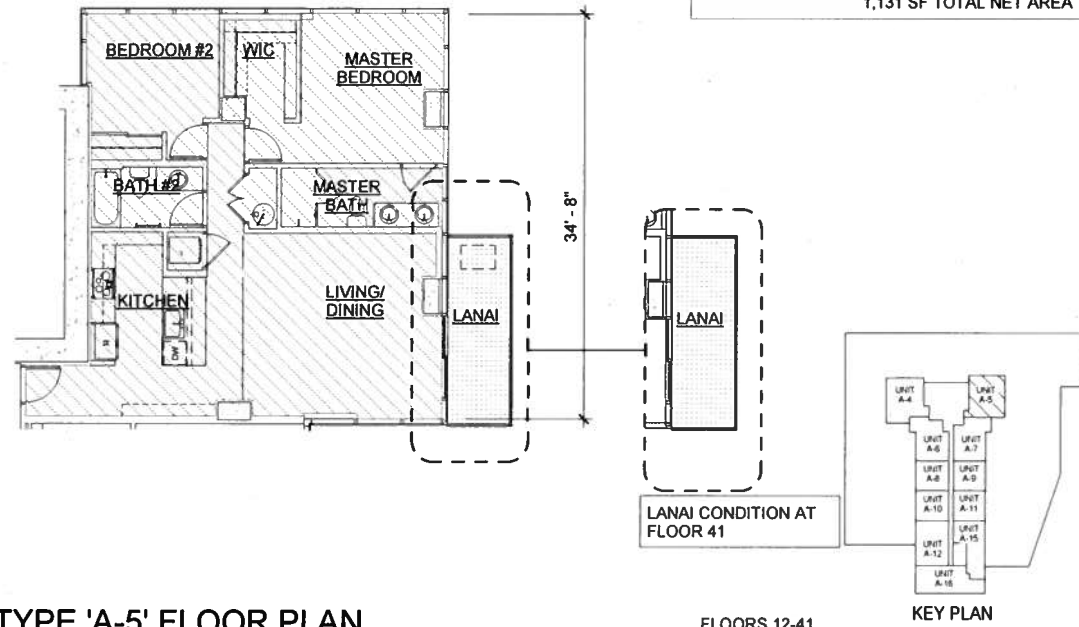
Revised January 2014

THIS CONDOMINIUM MAP, WHICH INCLUDES THIS SHEET, IS INTENDED TO SHOW 1) A SITE PLAN FOR THE PROJECT, DEPICTING THE LOCATION, LAYOUT, AND ACCESS TO A PUBLIC ROAD OF ALL BUILDINGS INCLUDED OR ANTICIPATED TO BE INCLUDED IN THE PROJECT, AND DEPICTING ACCESS FOR THE UNITS TO A PUBLIC ROAD OR TO A COMMON ELEMENT LEADING TO A PUBLIC ROAD, 2) ELEVATIONS AND FLOOR PLANS OF ALL BUILDINGS IN THE PROJECT, 3) THE LAYOUT, LOCATION, BOUNDARIES, UNIT NUMBERS, AND DIMENSIONS OF THE UNITS, AND 4) OTHER DETAIL THAT IS SPECIFICALLY REQUIRED TO BE SHOWN UNDER SECTION 514B-33 OF THE HAWAII REVISED STATUTES. THIS CONDOMINIUM MAP IS NOT INTENDED AND SHALL NOT BE INTERPRETED AS CREATING ANY OBLIGATION TO CONSTRUCT OR INSTALL ANY OF THE IMPROVEMENTS, AMENITIES, OR FACILITIES AS MAY BE DEPICTED HEREIN, AND NO PERSON MAY RELY IN ANY WAY ON ANY OTHER DETAIL OR OTHER MATTER DEPICTED HEREIN. THE CONDOMINIUM MAP SHALL NOT BE DEEMED TO CONTAIN ANY REPRESENTATION OR WARRANTY WHATSOEVER.

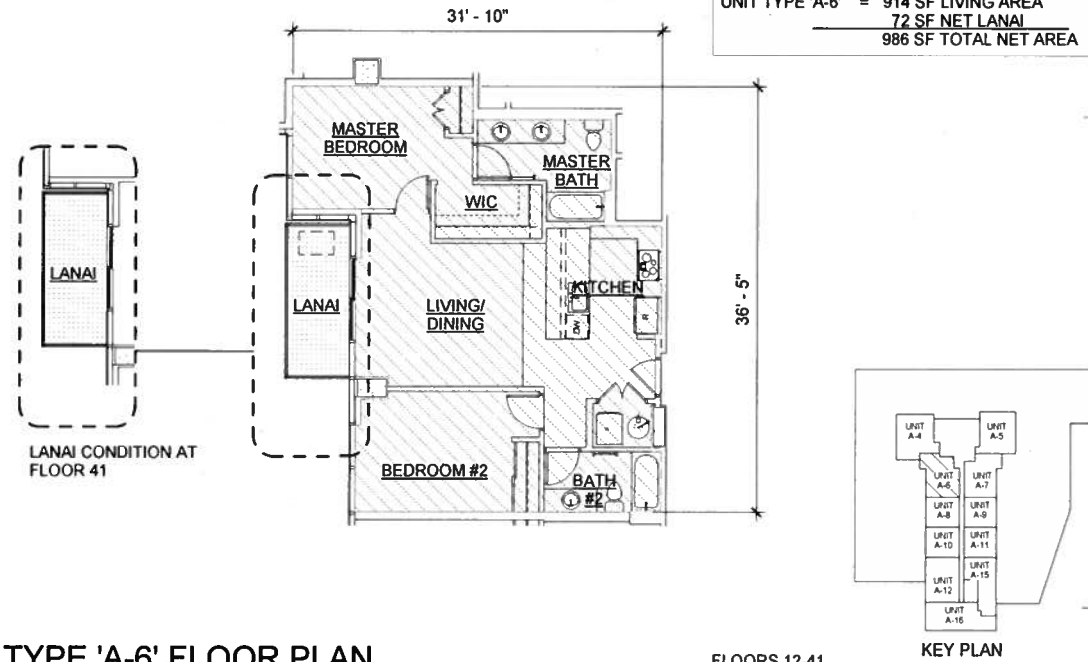
THE LOCATION, TYPES, SHAPES, AND SIZES OF THE FIXTURES SUCH AS CABINETS, CLOSETS, BATHTUBS, SINKS, TOILETS, COUNTERS, AND APPLIANCES, DEPICTED ON THIS MAP ARE SUBJECT TO CHANGE BASED ON ADJUSTMENTS TO THE INTERIOR DESIGN PLANS AND CONSTRUCTION PLANS. PURCHASERS ACKNOWLEDGE THAT THE DEVELOPER MAY NOT AMEND THE CONDOMINIUM MAP TO DEPICT SUCH CHANGES.

ALL AREAS ARE APPROXIMATE AND SUBJECT TO SLIGHT VARIANCES.

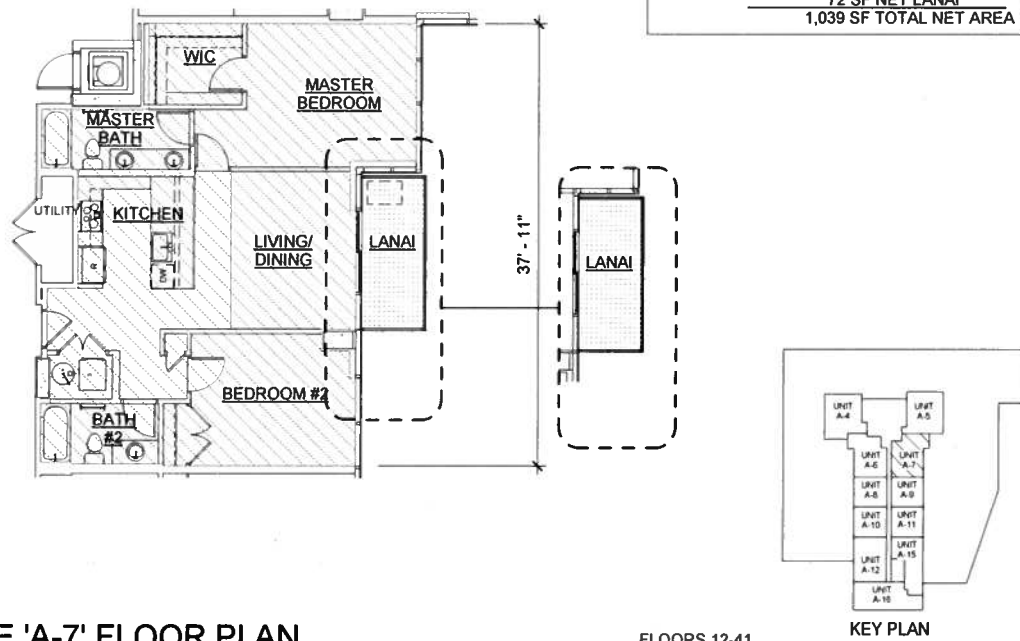
CPR NET FLOOR AREA CALCULATIONS  
 UNIT TYPE 'A-5' = 1,042 SF LIVING AREA  
 89 SF NET LANAI  
 1,131 SF TOTAL NET AREA



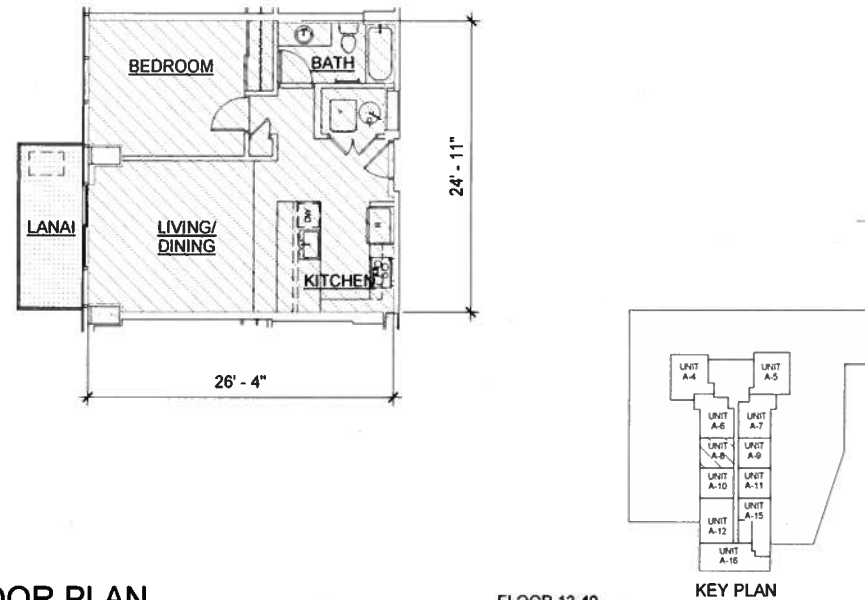
CPR NET FLOOR AREA CALCULATIONS  
 UNIT TYPE 'A-6' = 914 SF LIVING AREA  
 72 SF NET LANAI  
 986 SF TOTAL NET AREA



CPR NET FLOOR AREA CALCULATIONS  
 UNIT TYPE 'A-7' = 967 SF LIVING AREA  
 72 SF NET LANAI  
 1,039 SF TOTAL NET AREA



CPR NET FLOOR AREA CALCULATIONS  
 UNIT TYPE 'A-8' = 639 SF LIVING AREA  
 77 SF NET LANAI  
 716 SF TOTAL NET AREA



Signature  
 Expiration Date of the License  
 This work was prepared by me or under my supervision and construction of this project will be under my observation.

Revision Number/ Description

**AZURE ALA MOANA**

641 KEEAUMOKU STREET, HONOLULU, HI 96814  
 TMK: 2-3-021-037 & 039

Project Name		
Drawing Title MARKET UNIT - UNIT TYPE A-5, UNIT TYPE A-6, UNIT TYPE A-7, UNIT TYPE A-8		
Project Number 16041	Date 2018-06-06	
Drawn Author	Checked Checker	Designed Designer
Drawing Number <b>CPR-3.02</b>		
Sheet No. of 0		

Revised January 2014

PROGRESS SET - FOR REFERENCE ONLY - NOT FOR PRICING OR CONSTRUCTION

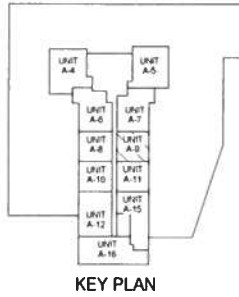
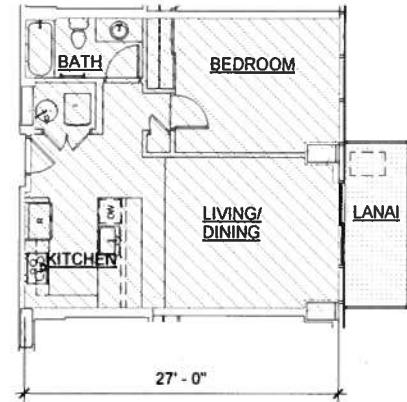


THIS CONDOMINIUM MAP, WHICH INCLUDES THIS SHEET, IS INTENDED TO SHOW 1) A SITE PLAN FOR THE PROJECT, DEPICTING THE LOCATION, LAYOUT, AND ACCESS TO A PUBLIC ROAD OF ALL BUILDINGS INCLUDED OR ANTICIPATED TO BE INCLUDED IN THE PROJECT, AND DEPICTING ACCESS FOR THE UNITS TO A PUBLIC ROAD OR TO A COMMON ELEMENT LEADING TO A PUBLIC ROAD, 2) ELEVATIONS AND FLOOR PLANS OF ALL BUILDINGS IN THE PROJECT, 3) THE LAYOUT, LOCATION, BOUNDARIES, UNIT NUMBERS, AND DIMENSIONS OF THE UNITS, AND 4) OTHER DETAIL THAT IS SPECIFICALLY REQUIRED TO BE SHOWN UNDER SECTION 514B-33 OF THE HAWAII REVISED STATUTES. THIS CONDOMINIUM MAP IS NOT INTENDED AND SHALL NOT BE INTERPRETED AS CREATING ANY OBLIGATION TO CONSTRUCT OR INSTALL ANY OF THE IMPROVEMENTS, AMENITIES, OR FACILITIES AS MAY BE DEPICTED HEREIN, AND NO PERSON MAY RELY IN ANY WAY ON ANY OTHER DETAIL OR OTHER MATTER DEPICTED HEREIN. THE CONDOMINIUM MAP SHALL NOT BE DEEMED TO CONTAIN ANY REPRESENTATION OR WARRANTY WHATSOEVER.

THE LOCATION, TYPES, SHAPES, AND SIZES OF THE FIXTURES SUCH AS CABINETS, CLOSETS, BATHTUBS, SINKS, TOILETS, COUNTERS, AND APPLIANCES, DEPICTED ON THIS MAP ARE SUBJECT TO CHANGE BASED ON ADJUSTMENTS TO THE INTERIOR DESIGN PLANS AND CONSTRUCTION PLANS. PURCHASERS ACKNOWLEDGE THAT THE DEVELOPER MAY NOT AMEND THE CONDOMINIUM MAP TO DEPICT SUCH CHANGES.

ALL AREAS ARE APPROXIMATE AND SUBJECT TO SLIGHT VARIANCES.

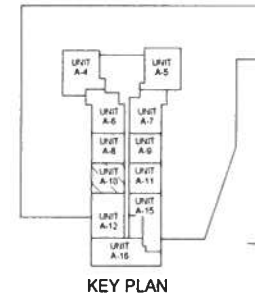
CPR NET FLOOR AREA CALCULATIONS  
 UNIT TYPE 'A-9' = 654 SF LIVING AREA  
 78 SF NET LANAI  
 732 SF TOTAL NET AREA



1 UNIT TYPE 'A-9' FLOOR PLAN  
 1/8" = 1'-0"

FLOORS 12-40  
 CPR-3.03

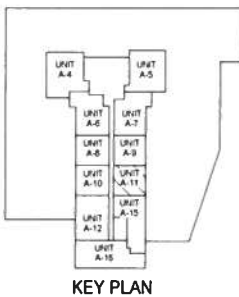
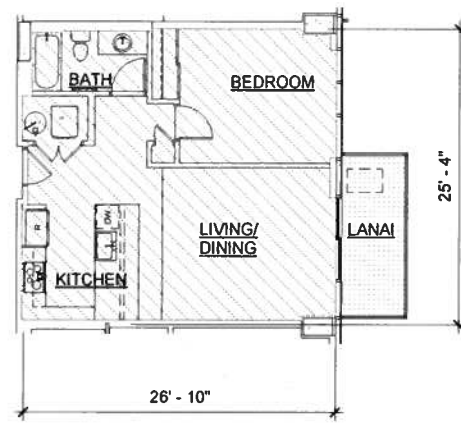
CPR NET FLOOR AREA CALCULATIONS  
 UNIT TYPE 'A-10' = 647 SF LIVING AREA  
 81 SF NET LANAI  
 728 SF TOTAL NET AREA



2 UNIT TYPE 'A-10' FLOOR PLAN  
 1/8" = 1'-0"

FLOORS 12-40  
 CPR-3.03

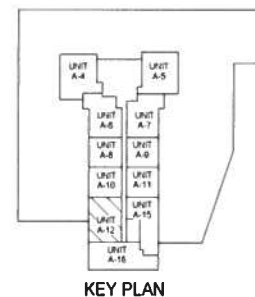
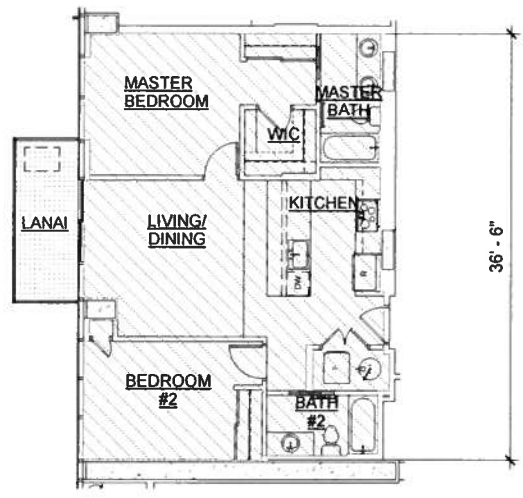
CPR NET FLOOR AREA CALCULATIONS  
 UNIT TYPE 'A-11' = 658 SF LIVING AREA  
 77 SF NET LANAI  
 735 SF TOTAL NET AREA



3 UNIT TYPE 'A-11' FLOOR PLAN  
 1/8" = 1'-0"

FLOORS 12-40  
 CPR-3.03

CPR NET FLOOR AREA CALCULATIONS  
 UNIT TYPE 'A-12' = 918 SF LIVING AREA  
 77 SF NET LANAI  
 995 SF TOTAL NET AREA



4 UNIT TYPE 'A-12' FLOOR PLAN  
 1/8" = 1'-0"

FLOORS 12-40  
 CPR-3.03



Signature  
 Expiration Date of the License  
 This work was prepared by me or under my supervision and construction of this project will be under my observation.

Revision Number/ Description

Project Name  
**AZURE ALA MOANA**  
 641 KEEAUMOKU STREET, HONOLULU, HI 96814  
 TMK: 2-3-021-037 & 039

Drawing Title  
 MARKET UNIT - UNIT TYPE A-9, UNIT TYPE A-10, UNIT TYPE A-11, UNIT TYPE A-12

Project Number	Date	
16041	2018-06-06	
Drawn Author	Checked Checker	Designed Designer

Drawing Number  
**CPR-3.03**  
 Sheet No. of 0

Revised January 2014

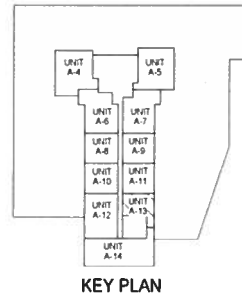
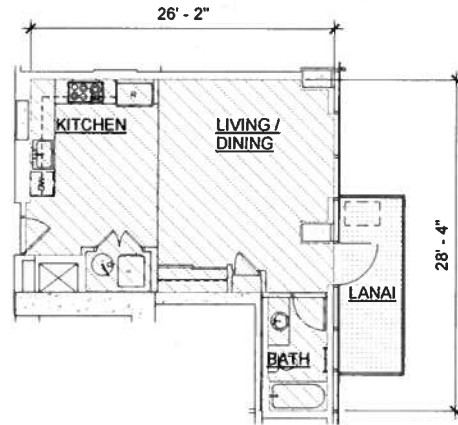
PROGRESS SET - FOR REFERENCE ONLY - NOT FOR PRICING OR CONSTRUCTION

THIS CONDOMINIUM MAP, WHICH INCLUDES THIS SHEET, IS INTENDED TO SHOW 1) A SITE PLAN FOR THE PROJECT, DEPICTING THE LOCATION, LAYOUT, AND ACCESS TO A PUBLIC ROAD OF ALL BUILDINGS INCLUDED OR ANTICIPATED TO BE INCLUDED IN THE PROJECT, AND DEPICTING ACCESS FOR THE UNITS TO A PUBLIC ROAD OR TO A COMMON ELEMENT LEADING TO A PUBLIC ROAD, 2) ELEVATIONS AND FLOOR PLANS OF ALL BUILDINGS IN THE PROJECT, 3) THE LAYOUT, LOCATION, BOUNDARIES, UNIT NUMBERS, AND DIMENSIONS OF THE UNITS, AND 4) OTHER DETAIL THAT IS SPECIFICALLY REQUIRED TO BE SHOWN UNDER SECTION 514B-33 OF THE HAWAII REVISED STATUTES. THIS CONDOMINIUM MAP IS NOT INTENDED AND SHALL NOT BE INTERPRETED AS CREATING ANY OBLIGATION TO CONSTRUCT OR INSTALL ANY OF THE IMPROVEMENTS, AMENITIES, OR FACILITIES AS MAY BE DEPICTED HEREIN, AND NO PERSON MAY RELY IN ANY WAY ON ANY OTHER DETAIL OR OTHER MATTER DEPICTED HEREIN. THE CONDOMINIUM MAP SHALL NOT BE DEEMED TO CONTAIN ANY REPRESENTATION OR WARRANTY WHATSOEVER.

THE LOCATION, TYPES, SHAPES, AND SIZES OF THE FIXTURES SUCH AS CABINETS, CLOSETS, BATHTUBS, SINKS, TOILETS, COUNTERS, AND APPLIANCES, DEPICTED ON THIS MAP ARE SUBJECT TO CHANGE BASED ON ADJUSTMENTS TO THE INTERIOR DESIGN PLANS AND CONSTRUCTION PLANS. PURCHASERS ACKNOWLEDGE THAT THE DEVELOPER MAY NOT AMEND THE CONDOMINIUM MAP TO DEPICT SUCH CHANGES.

ALL AREAS ARE APPROXIMATE AND SUBJECT TO SLIGHT VARIANCES.

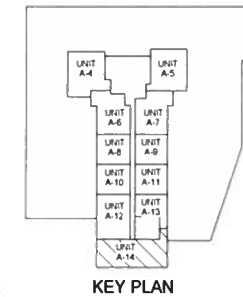
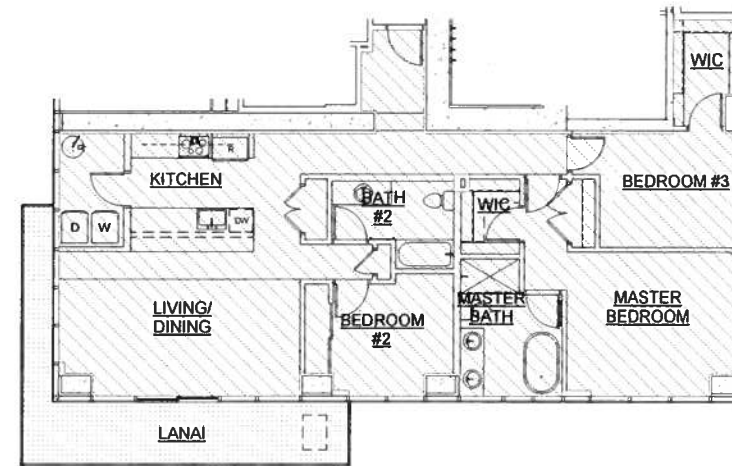
CPR NET FLOOR AREA CALCULATIONS  
 UNIT TYPE 'A-13' = 504 SF LIVING AREA  
 84 SF NET LANAI  
 588 SF TOTAL NET AREA



1 UNIT TYPE 'A-13' FLOOR PLAN  
 1/8" = 1'-0"

FLOOR 12  
 CPR-3.04

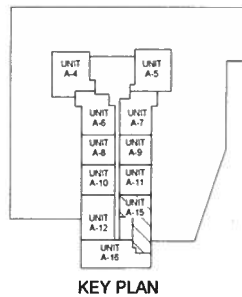
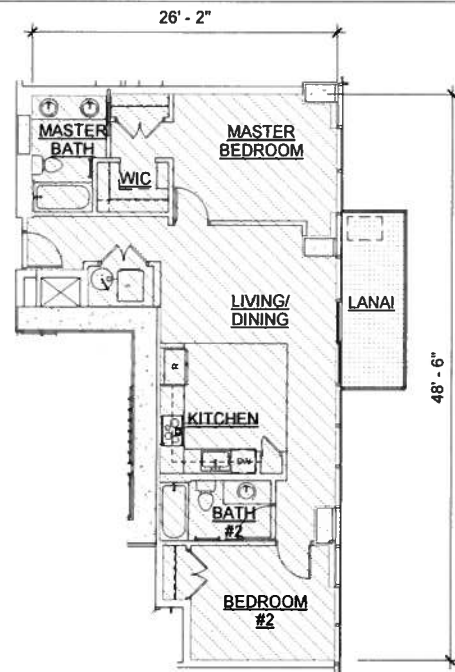
CPR NET FLOOR AREA CALCULATIONS  
 UNIT TYPE 'A-14' = 1,386 SF LIVING AREA  
 196 SF NET LANAI  
 1,582 SF TOTAL NET AREA



2 UNIT TYPE 'A-14' FLOOR PLAN  
 1/8" = 1'-0"

FLOOR 12  
 CPR-3.04

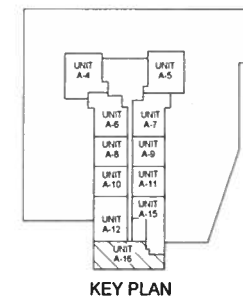
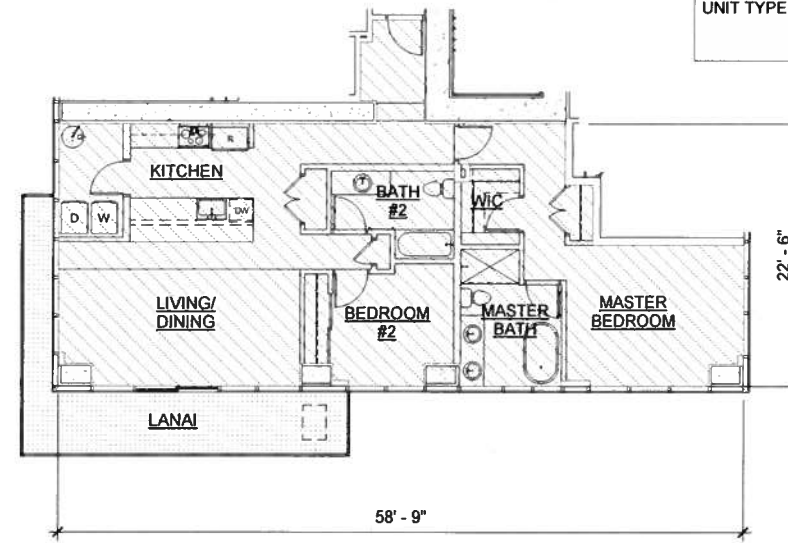
CPR NET FLOOR AREA CALCULATIONS  
 UNIT TYPE 'A-15' = 883 SF LIVING AREA  
 84 SF NET LANAI  
 967 SF TOTAL NET AREA



3 UNIT TYPE 'A-15' FLOOR PLAN  
 1/8" = 1'-0"

FLOORS 13-33  
 CPR-3.04

CPR NET FLOOR AREA CALCULATIONS  
 UNIT TYPE 'A-16' = 1,190 SF LIVING AREA  
 196 SF NET LANAI  
 1,386 SF TOTAL NET AREA



4 UNIT TYPE 'A-16' FLOOR PLAN  
 1/8" = 1'-0"

FLOORS 13-33  
 CPR-3.04



Signature  
 Expiration Date of the License  
 This work was prepared by me or under my supervision and construction of this project will be under my observation.

Revision Number/ Description

Project Name  
**AZURE ALA MOANA**  
 641 KEEAUMOKU STREET, HONOLULU, HI 96814  
 TMK: 2-3-021-037 & 039

Drawing Title  
 MARKET UNIT - UNIT TYPE A-13, UNIT TYPE A-14, UNIT TYPE A-15, UNIT TYPE A-16

Project Number	Date	
16041	2018-06-06	
Drawn Author	Checked Checker	Designed Designer

Drawing Number  
**CPR-3.04**

Sheet No. of 0

Revised January 2014

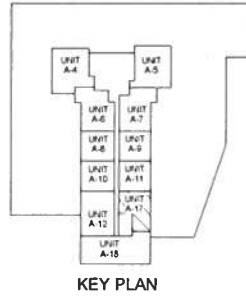
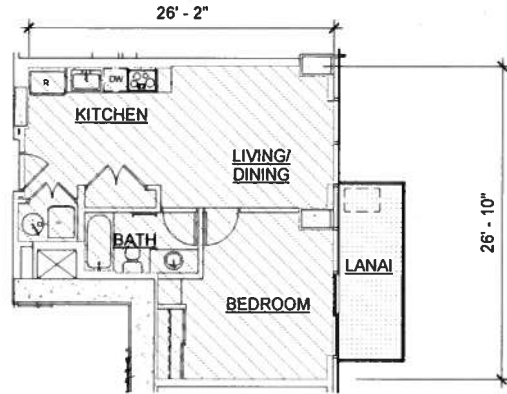
PROGRESS SET - FOR REFERENCE ONLY - NOT FOR PRICING OR CONSTRUCTION

THIS CONDOMINIUM MAP, WHICH INCLUDES THIS SHEET, IS INTENDED TO SHOW 1) A SITE PLAN FOR THE PROJECT, DEPICTING THE LOCATION, LAYOUT, AND ACCESS TO A PUBLIC ROAD OF ALL BUILDINGS INCLUDED OR ANTICIPATED TO BE INCLUDED IN THE PROJECT, AND DEPICTING ACCESS FOR THE UNITS TO A PUBLIC ROAD OR TO A COMMON ELEMENT LEADING TO A PUBLIC ROAD, 2) ELEVATIONS AND FLOOR PLANS OF ALL BUILDINGS IN THE PROJECT, 3) THE LAYOUT, LOCATION, BOUNDARIES, UNIT NUMBERS, AND DIMENSIONS OF THE UNITS, AND 4) OTHER DETAIL THAT IS SPECIFICALLY REQUIRED TO BE SHOWN UNDER SECTION 514B-33 OF THE HAWAII REVISED STATUTES. THIS CONDOMINIUM MAP IS NOT INTENDED AND SHALL NOT BE INTERPRETED AS CREATING ANY OBLIGATION TO CONSTRUCT OR INSTALL ANY OF THE IMPROVEMENTS, AMENITIES, OR FACILITIES AS MAY BE DEPICTED HEREIN, AND NO PERSON MAY RELY IN ANY WAY ON ANY OTHER DETAIL OR OTHER MATTER DEPICTED HEREIN. THE CONDOMINIUM MAP SHALL NOT BE DEEMED TO CONTAIN ANY REPRESENTATION OR WARRANTY WHATSOEVER.

THE LOCATION, TYPES, SHAPES, AND SIZES OF THE FIXTURES SUCH AS CABINETS, CLOSETS, BATHTUBS, SINKS, TOILETS, COUNTERS, AND APPLIANCES, DEPICTED ON THIS MAP ARE SUBJECT TO CHANGE BASED ON ADJUSTMENTS TO THE INTERIOR DESIGN PLANS AND CONSTRUCTION PLANS. PURCHASERS ACKNOWLEDGE THAT THE DEVELOPER MAY NOT AMEND THE CONDOMINIUM MAP TO DEPICT SUCH CHANGES.

ALL AREAS ARE APPROXIMATE AND SUBJECT TO SLIGHT VARIANCES.

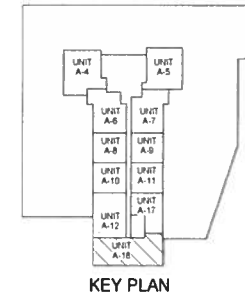
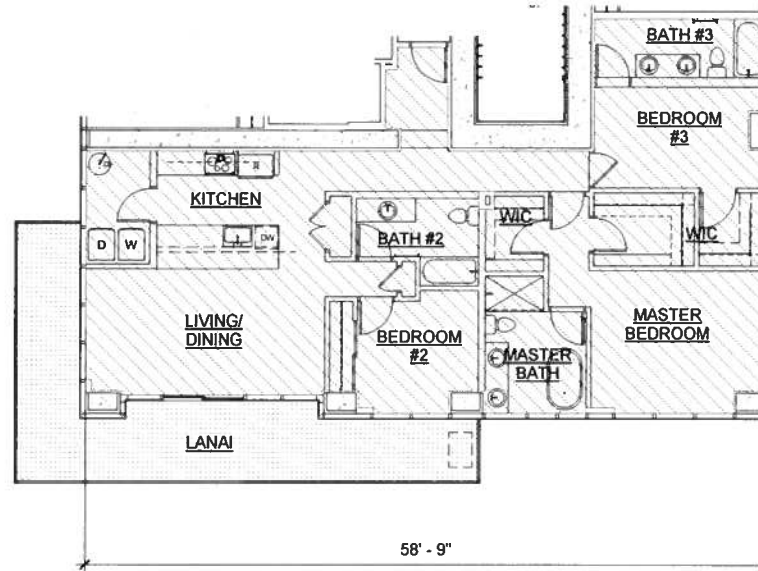
CPR NET FLOOR AREA CALCULATIONS  
 UNIT TYPE 'A-17' = 579 SF LIVING AREA  
 84 SF NET LANAI  
 663 SF TOTAL NET AREA



1 UNIT TYPE 'A-17' FLOOR PLAN  
 1/8" = 1'-0"

FLOORS 34-40  
 CPR-3.05

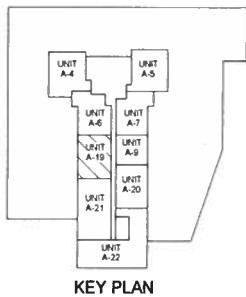
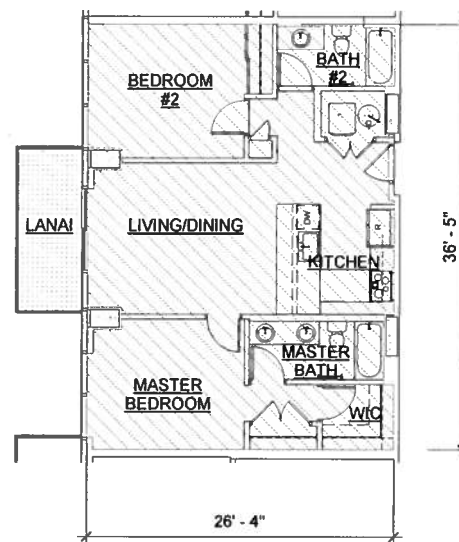
CPR NET FLOOR AREA CALCULATIONS  
 UNIT TYPE 'A-18' = 1,464 SF LIVING AREA  
 339 SF NET LANAI  
 1,803 SF TOTAL NET AREA



2 UNIT TYPE 'A-18' FLOOR PLAN  
 1/8" = 1'-0"

FLOORS 34-40  
 CPR-3.05

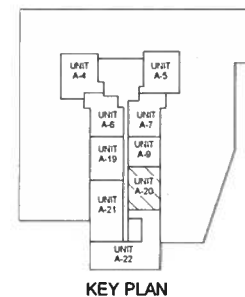
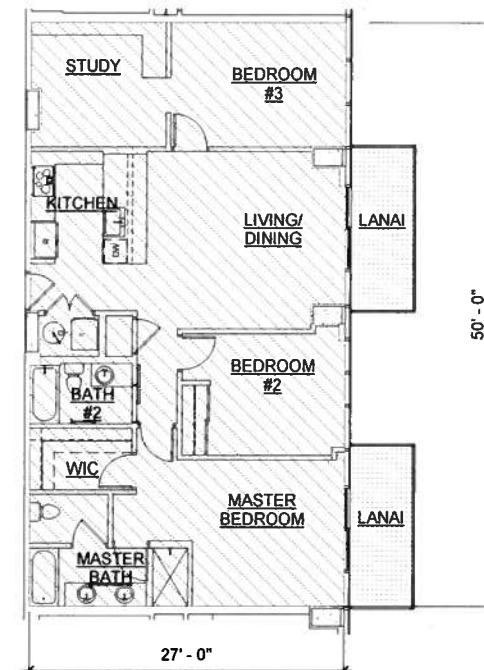
CPR NET FLOOR AREA CALCULATIONS  
 UNIT TYPE 'A-19' = 932 SF LIVING AREA  
 77 SF NET LANAI  
 1,009 SF TOTAL NET AREA



3 UNIT TYPE 'A-19' FLOOR PLAN  
 1/8" = 1'-0"

FLOOR 41  
 CPR-3.05

CPR NET FLOOR AREA CALCULATIONS  
 UNIT TYPE 'A-20' = 1,332 SF LIVING AREA  
 155 SF NET LANAI  
 1,487 SF TOTAL NET AREA



4 UNIT TYPE 'A-20' FLOOR PLAN  
 1/8" = 1'-0"

FLOOR 41  
 CPR-3.05



Signature  
 Expiration Date of the License  
 This work was prepared by me or under my supervision and construction of this project will be under my observation.

Revision Number/ Description

**AZURE ALA MOANA**

641 KEEAUMOKU STREET, HONOLULU, HI 96814  
 TMK: 2-3-021-037 & 039

Project Name

Drawing Title  
 MARKET UNIT - UNIT TYPE A-17, UNIT TYPE A-18, UNIT TYPE A-19, UNIT TYPE A-20

Project Number 16041 Date 2018-06-06

Drawn Author Checked Checker Designed Designer

Drawing Number  
**CPR-3.05**

Sheet No. of 0

Revised January 2014

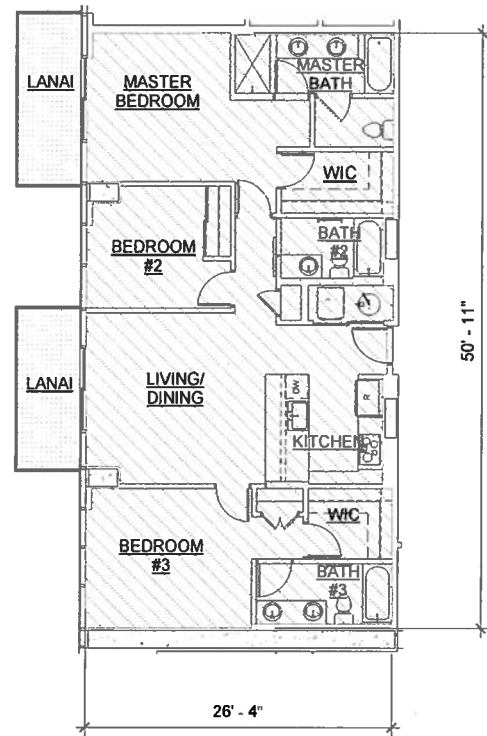
PROGRESS SET - FOR REFERENCE ONLY - NOT FOR PRICING OR CONSTRUCTION

THIS CONDOMINIUM MAP, WHICH INCLUDES THIS SHEET, IS INTENDED TO SHOW 1) A SITE PLAN FOR THE PROJECT, DEPICTING THE LOCATION, LAYOUT, AND ACCESS TO A PUBLIC ROAD OF ALL BUILDINGS INCLUDED OR ANTICIPATED TO BE INCLUDED IN THE PROJECT, AND DEPICTING ACCESS FOR THE UNITS TO A PUBLIC ROAD OR TO A COMMON ELEMENT LEADING TO A PUBLIC ROAD, 2) ELEVATIONS AND FLOOR PLANS OF ALL BUILDINGS IN THE PROJECT, 3) THE LAYOUT, LOCATION, BOUNDARIES, UNIT NUMBERS, AND DIMENSIONS OF THE UNITS, AND 4) OTHER DETAIL THAT IS SPECIFICALLY REQUIRED TO BE SHOWN UNDER SECTION 514B-33 OF THE HAWAII REVISED STATUTES. THIS CONDOMINIUM MAP IS NOT INTENDED AND SHALL NOT BE INTERPRETED AS CREATING ANY OBLIGATION TO CONSTRUCT OR INSTALL ANY OF THE IMPROVEMENTS, AMENITIES, OR FACILITIES AS MAY BE DEPICTED HEREIN, AND NO PERSON MAY RELY IN ANY WAY ON ANY OTHER DETAIL OR OTHER MATTER DEPICTED HEREIN. THE CONDOMINIUM MAP SHALL NOT BE DEEMED TO CONTAIN ANY REPRESENTATION OR WARRANTY WHATSOEVER.

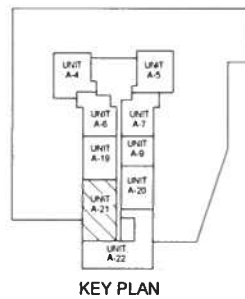
THE LOCATION, TYPES, SHAPES, AND SIZES OF THE FIXTURES SUCH AS CABINETS, CLOSETS, BATHTUBS, SINKS, TOILETS, COUNTERS, AND APPLIANCES, DEPICTED ON THIS MAP ARE SUBJECT TO CHANGE BASED ON ADJUSTMENTS TO THE INTERIOR DESIGN PLANS AND CONSTRUCTION PLANS. PURCHASERS ACKNOWLEDGE THAT THE DEVELOPER MAY NOT AMEND THE CONDOMINIUM MAP TO DEPICT SUCH CHANGES.

ALL AREAS ARE APPROXIMATE AND SUBJECT TO SLIGHT VARIANCES.

Revised January 2014

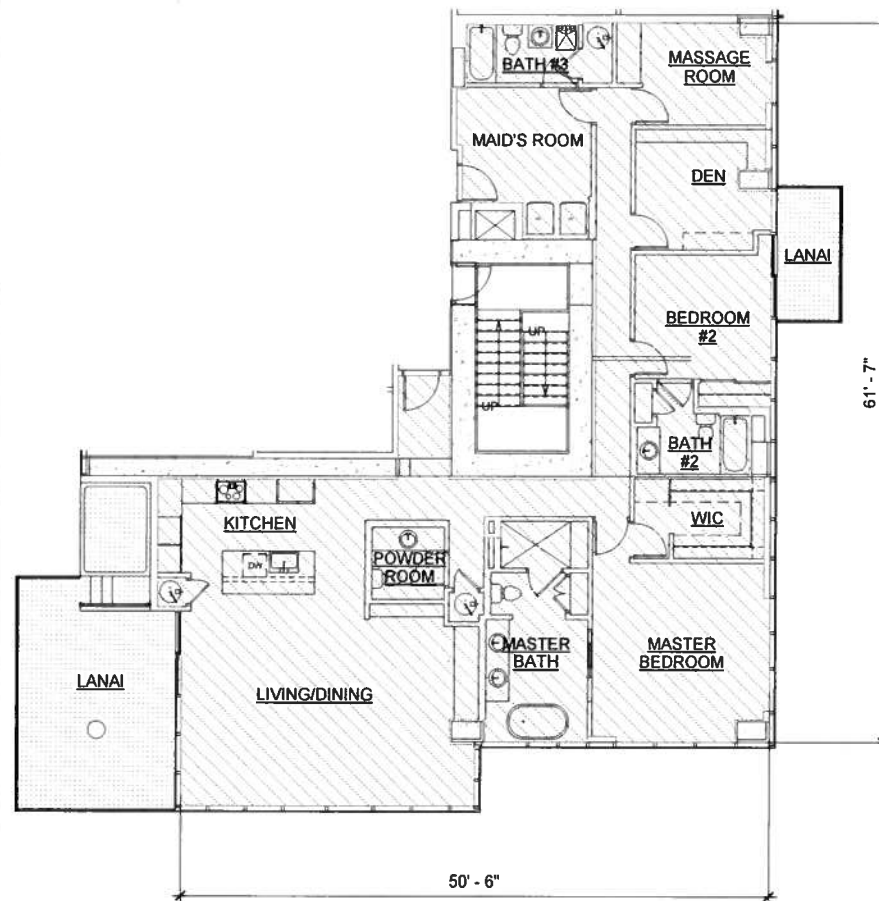


CPR NET FLOOR AREA CALCULATIONS  
 UNIT TYPE 'A-21' = 1,305 SF LIVING AREA  
 158 SF NET LANAI  
 1,463 SF TOTAL NET AREA

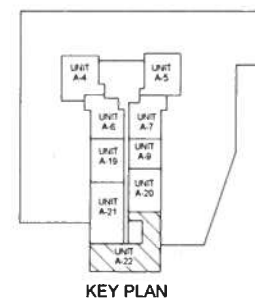


1 UNIT TYPE 'A-21' FLOOR PLAN

FLOOR 41  
CPR-3.06



CPR NET FLOOR AREA CALCULATIONS  
 UNIT TYPE 'A-22' = 2,075 SF LIVING AREA  
 380 SF NET LANAI  
 2,455 SF TOTAL NET AREA



2 UNIT TYPE 'A-22' FLOOR PLAN

FLOOR 41  
CPR-3.06



Signature  
 Expiration Date of the License  
 This work was prepared by me or under my supervision and construction of this project will be under my observation.

Revision Number/ Description

Project Name  
**AZURE ALA MOANA**  
 641 KEEAUMOKU STREET, HONOLULU, HI 96814  
 TMK: 2-3-021-037 & 039

Drawing Title  
 MARKET UNIT - UNIT TYPE A-21, UNIT TYPE A-22

Project Number	Date
16041	2018-06-06
Drawn Author	Checked Checker
	Designed Designer

Drawing Number  
**CPR-3.06**

Sheet No. of 0

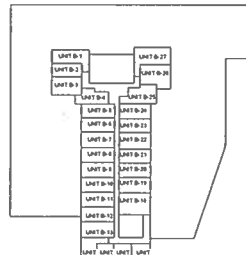
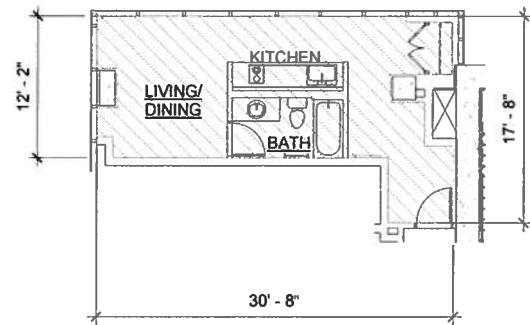
PROGRESS SET - FOR REFERENCE ONLY - NOT FOR PRICING OR CONSTRUCTION

THIS CONDOMINIUM MAP, WHICH INCLUDES THIS SHEET, IS INTENDED TO SHOW 1) A SITE PLAN FOR THE PROJECT, DEPICTING THE LOCATION, LAYOUT, AND ACCESS TO A PUBLIC ROAD OF ALL BUILDINGS INCLUDED OR ANTICIPATED TO BE INCLUDED IN THE PROJECT, AND DEPICTING ACCESS FOR THE UNITS TO A PUBLIC ROAD OR TO A COMMON ELEMENT LEADING TO A PUBLIC ROAD, 2) ELEVATIONS AND FLOOR PLANS OF ALL BUILDINGS IN THE PROJECT, 3) THE LAYOUT, LOCATION, BOUNDARIES, UNIT NUMBERS, AND DIMENSIONS OF THE UNITS, AND 4) OTHER DETAIL THAT IS SPECIFICALLY REQUIRED TO BE SHOWN UNDER SECTION 514B-33 OF THE HAWAII REVISED STATUTES. THIS CONDOMINIUM MAP IS NOT INTENDED AND SHALL NOT BE INTERPRETED AS CREATING ANY OBLIGATION TO CONSTRUCT OR INSTALL ANY OF THE IMPROVEMENTS, AMENITIES, OR FACILITIES AS MAY BE DEPICTED HEREIN, AND NO PERSON MAY RELY IN ANY WAY ON ANY OTHER DETAIL OR OTHER MATTER DEPICTED HEREIN. THE CONDOMINIUM MAP SHALL NOT BE DEEMED TO CONTAIN ANY REPRESENTATION OR WARRANTY WHATSOEVER.

THE LOCATION, TYPES, SHAPES, AND SIZES OF THE FIXTURES SUCH AS CABINETS, CLOSETS, BATHTUBS, SINKS, TOILETS, COUNTERS, AND APPLIANCES, DEPICTED ON THIS MAP ARE SUBJECT TO CHANGE BASED ON ADJUSTMENTS TO THE INTERIOR DESIGN PLANS AND CONSTRUCTION PLANS. PURCHASERS ACKNOWLEDGE THAT THE DEVELOPER MAY NOT AMEND THE CONDOMINIUM MAP TO DEPICT SUCH CHANGES.

ALL AREAS ARE APPROXIMATE AND SUBJECT TO SLIGHT VARIANCES.

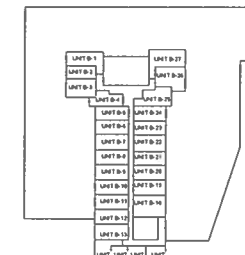
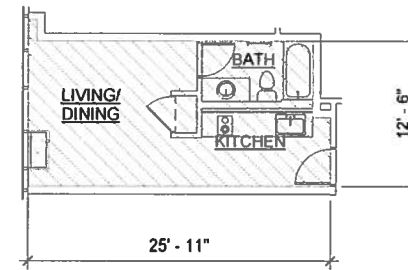
CPR NET FLOOR AREA CALCULATIONS  
 UNIT TYPE 'B-1' = 371 SF LIVING AREA  
 371 SF TOTAL NET AREA



1 UNIT TYPE 'B-1' FLOOR PLAN  
 1/8" = 1'-0"

FLOORS 10-11  
 CPR-4.01

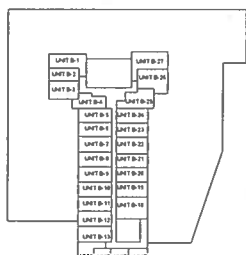
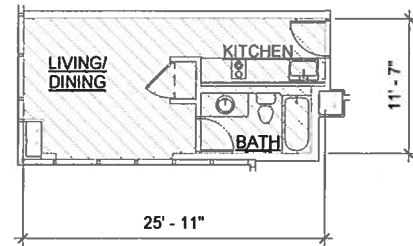
CPR NET FLOOR AREA CALCULATIONS  
 UNIT TYPE 'B-2' = 308 SF LIVING AREA  
 308 SF TOTAL NET AREA



2 UNIT TYPE 'B-2' FLOOR PLAN  
 1/8" = 1'-0"

FLOORS 10-11  
 CPR-4.01

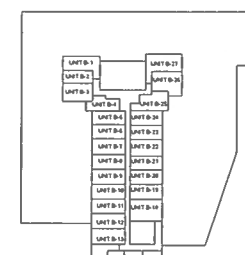
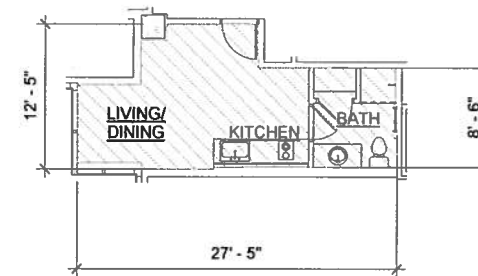
CPR NET FLOOR AREA CALCULATIONS  
 UNIT TYPE 'B-3' = 293 SF LIVING AREA  
 293 SF TOTAL NET AREA



3 UNIT TYPE 'B-3' FLOOR PLAN  
 1/8" = 1'-0"

FLOORS 10-11  
 CPR-4.01

CPR NET FLOOR AREA CALCULATIONS  
 UNIT TYPE 'B-4' = 259 SF LIVING AREA  
 259 SF TOTAL NET AREA



4 UNIT TYPE 'B-4' FLOOR PLAN  
 1/8" = 1'-0"

FLOORS 10-11  
 CPR-4.01



Signature  
 Expiration Date of the License  
 This work was prepared by me or under my supervision and construction of this project will be under my observation.

Revision Number/ Description

**AZURE ALA MOANA**

641 KEEAUMOKU STREET, HONOLULU, HI 96814  
 TMK: 2-3-021-037 & 039

Project Name

Drawing Title  
 RENTAL UNIT - UNIT TYPE B-1, UNIT TYPE B-2, UNIT TYPE B-3, UNIT TYPE B-4

Project Number 16041	Date 2018-06-06
Drawn Author	Checked Checker
	Designed Designer

Drawing Number  
**CPR-4.01**  
 Sheet No. of 0

Revised January 2014

PROGRESS SET - FOR REFERENCE ONLY - NOT FOR PRICING OR CONSTRUCTION

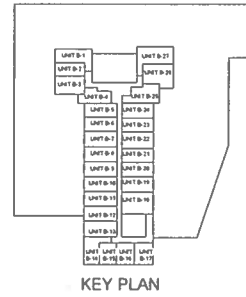
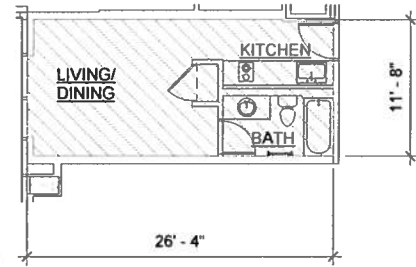


THIS CONDOMINIUM MAP, WHICH INCLUDES THIS SHEET, IS INTENDED TO SHOW 1) A SITE PLAN FOR THE PROJECT, DEPICTING THE LOCATION, LAYOUT, AND ACCESS TO A PUBLIC ROAD OF ALL BUILDINGS INCLUDED OR ANTICIPATED TO BE INCLUDED IN THE PROJECT, AND DEPICTING ACCESS FOR THE UNITS TO A PUBLIC ROAD OR TO A COMMON ELEMENT LEADING TO A PUBLIC ROAD, 2) ELEVATIONS AND FLOOR PLANS OF ALL BUILDINGS IN THE PROJECT, 3) THE LAYOUT, LOCATION, BOUNDARIES, UNIT NUMBERS, AND DIMENSIONS OF THE UNITS, AND 4) OTHER DETAIL THAT IS SPECIFICALLY REQUIRED TO BE SHOWN UNDER SECTION 514B-33 OF THE HAWAII REVISED STATUTES. THIS CONDOMINIUM MAP IS NOT INTENDED AND SHALL NOT BE INTERPRETED AS CREATING ANY OBLIGATION TO CONSTRUCT OR INSTALL ANY OF THE IMPROVEMENTS, AMENITIES, OR FACILITIES AS MAY BE DEPICTED HEREIN, AND NO PERSON MAY RELY IN ANY WAY ON ANY OTHER DETAIL OR OTHER MATTER DEPICTED HEREIN. THE CONDOMINIUM MAP SHALL NOT BE DEEMED TO CONTAIN ANY REPRESENTATION OR WARRANTY WHATSOEVER.

THE LOCATION, TYPES, SHAPES, AND SIZES OF THE FIXTURES SUCH AS CABINETS, CLOSETS, BATHTUBS, SINKS, TOILETS, COUNTERS, AND APPLIANCES, DEPICTED ON THIS MAP ARE SUBJECT TO CHANGE BASED ON ADJUSTMENTS TO THE INTERIOR DESIGN PLANS AND CONSTRUCTION PLANS. PURCHASERS ACKNOWLEDGE THAT THE DEVELOPER MAY NOT AMEND THE CONDOMINIUM MAP TO DEPICT SUCH CHANGES.

ALL AREAS ARE APPROXIMATE AND SUBJECT TO SLIGHT VARIANCES.

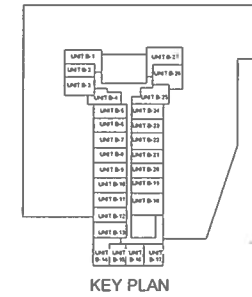
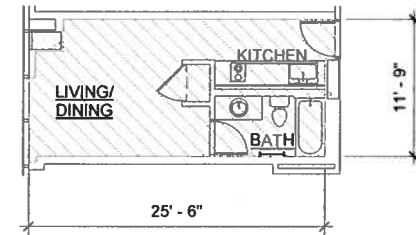
CPR NET FLOOR AREA CALCULATIONS  
 UNIT TYPE 'B-5' = 305 SF LIVING AREA  
 305 SF TOTAL NET AREA



1 UNIT TYPE 'B-5' FLOOR PLAN  
 1/8" = 1'-0"

FLOORS 10-11  
 CPR-4.02

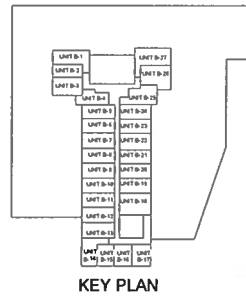
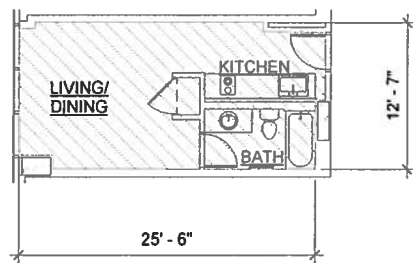
CPR NET FLOOR AREA CALCULATIONS  
 UNIT TYPE 'B-6' = 293 SF LIVING AREA  
 293 SF TOTAL NET AREA



2 UNIT TYPE 'B-6' FLOOR PLAN  
 1/8" = 1'-0"

FLOORS 10-11  
 CPR-4.02

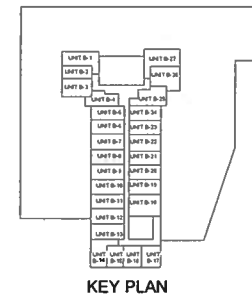
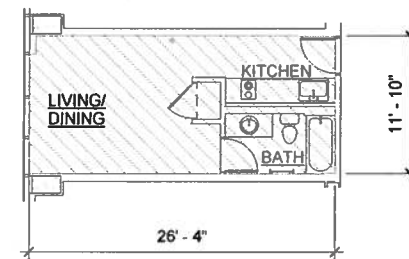
CPR NET FLOOR AREA CALCULATIONS  
 UNIT TYPE 'B-7' = 317 SF LIVING AREA  
 317 SF TOTAL NET AREA



3 UNIT TYPE 'B-7' FLOOR PLAN  
 1/8" = 1'-0"

FLOORS 10-11  
 CPR-4.02

CPR NET FLOOR AREA CALCULATIONS  
 UNIT TYPE 'B-8' = 310 SF LIVING AREA  
 310 SF TOTAL NET AREA



4 UNIT TYPE 'B-8' FLOOR PLAN  
 1/8" = 1'-0"

FLOORS 10-11  
 CPR-4.02



Signature  
 Expiration Date of the License  
 This work was prepared by me or under my supervision and construction of this project will be under my observation.

Revision Number/ Description

**AZURE ALA MOANA**

641 KEEAUMOKU STREET, HONOLULU, HI 96814  
 TMK: 2-3-021-037 & 039

Project Name

Drawing Title  
 RENTAL UNIT - UNIT TYPE B-5, UNIT TYPE B-6, UNIT TYPE B-7, UNIT TYPE B-8

Project Number	Date
16041	2018-06-06
Drawn Author	Checked Checker
	Designed Designer

Drawing Number  
**CPR-4.02**

Sheet No. of 0

Revised January 2014

PROGRESS SET - FOR REFERENCE ONLY - NOT FOR PRICING OR CONSTRUCTION

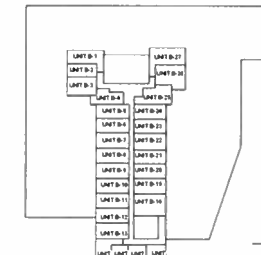
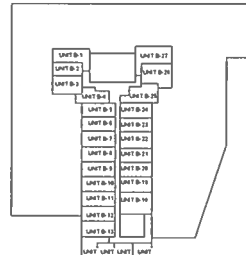
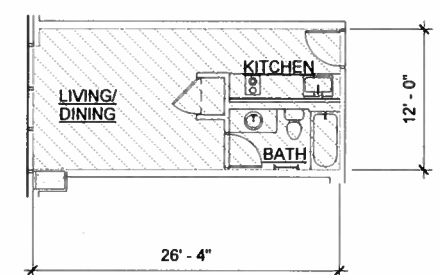
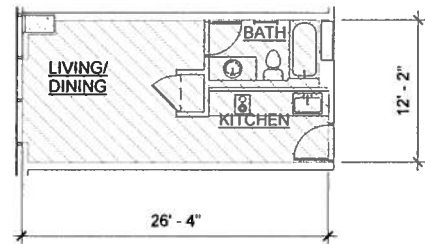
THIS CONDOMINIUM MAP, WHICH INCLUDES THIS SHEET, IS INTENDED TO SHOW 1) A SITE PLAN FOR THE PROJECT, DEPICTING THE LOCATION, LAYOUT, AND ACCESS TO A PUBLIC ROAD OF ALL BUILDINGS INCLUDED OR ANTICIPATED TO BE INCLUDED IN THE PROJECT, AND DEPICTING ACCESS FOR THE UNITS TO A PUBLIC ROAD OR TO A COMMON ELEMENT LEADING TO A PUBLIC ROAD, 2) ELEVATIONS AND FLOOR PLANS OF ALL BUILDINGS IN THE PROJECT, 3) THE LAYOUT, LOCATION, BOUNDARIES, UNIT NUMBERS, AND DIMENSIONS OF THE UNITS, AND 4) OTHER DETAIL THAT IS SPECIFICALLY REQUIRED TO BE SHOWN UNDER SECTION 514B-33 OF THE HAWAII REVISED STATUTES. THIS CONDOMINIUM MAP IS NOT INTENDED AND SHALL NOT BE INTERPRETED AS CREATING ANY OBLIGATION TO CONSTRUCT OR INSTALL ANY OF THE IMPROVEMENTS, AMENITIES, OR FACILITIES AS MAY BE DEPICTED HEREIN, AND NO PERSON MAY RELY IN ANY WAY ON ANY OTHER DETAIL OR OTHER MATTER DEPICTED HEREIN. THE CONDOMINIUM MAP SHALL NOT BE DEEMED TO CONTAIN ANY REPRESENTATION OR WARRANTY WHATSOEVER.

THE LOCATION, TYPES, SHAPES, AND SIZES OF THE FIXTURES SUCH AS CABINETS, CLOSETS, BATHTUBS, SINKS, TOILETS, COUNTERS, AND APPLIANCES, DEPICTED ON THIS MAP ARE SUBJECT TO CHANGE BASED ON ADJUSTMENTS TO THE INTERIOR DESIGN PLANS AND CONSTRUCTION PLANS. PURCHASERS ACKNOWLEDGE THAT THE DEVELOPER MAY NOT AMEND THE CONDOMINIUM MAP TO DEPICT SUCH CHANGES.

ALL AREAS ARE APPROXIMATE AND SUBJECT TO SLIGHT VARIANCES.

CPR NET FLOOR AREA CALCULATIONS  
 UNIT TYPE 'B-9' = 310 SF LIVING AREA  
 310 SF TOTAL NET AREA

CPR NET FLOOR AREA CALCULATIONS  
 UNIT TYPE 'B-10' = 316 SF LIVING AREA  
 316 SF TOTAL NET AREA



1 UNIT TYPE 'B-9' FLOOR PLAN  
 1/8" = 1'-0"

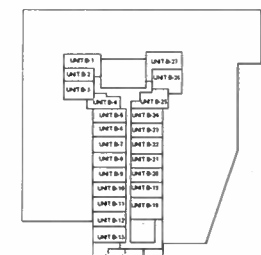
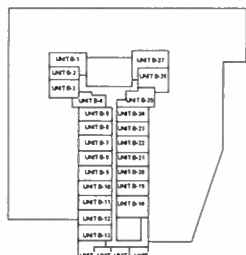
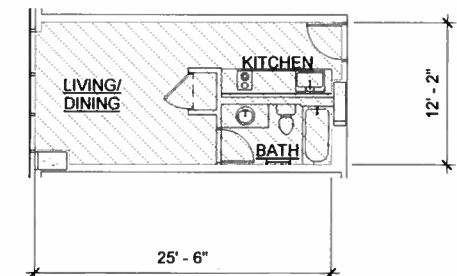
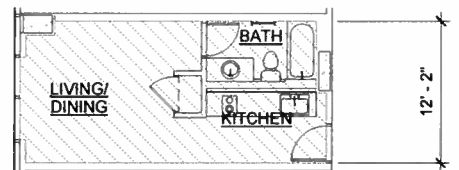
2 UNIT TYPE 'B-10' FLOOR PLAN  
 1/8" = 1'-0"

FLOORS 10-11  
 CPR-4.03

FLOORS 10-11  
 CPR-4.03

CPR NET FLOOR AREA CALCULATIONS  
 UNIT TYPE 'B-11' = 309 SF LIVING AREA  
 309 SF TOTAL NET AREA

CPR NET FLOOR AREA CALCULATIONS  
 UNIT TYPE 'B-12' = 310 SF LIVING AREA  
 310 SF TOTAL NET AREA



3 UNIT TYPE 'B-11' FLOOR PLAN  
 1/8" = 1'-0"

4 UNIT TYPE 'B-12' FLOOR PLAN  
 1/8" = 1'-0"

FLOORS 10-11  
 CPR-4.03

FLOORS 10-11  
 CPR-4.03



Signature  
 Expiration Date of the License  
 This work was prepared by me or under my supervision and construction of this project will be under my observation.

Revision Number/ Description

**AZURE ALA MOANA**

641 KEEAUMOKU STREET, HONOLULU, HI 96814  
 TMK: 2-3-021-037 & 039

Project Name

Drawing Title  
 RENTAL UNIT - UNIT TYPE B-9, UNIT TYPE B-10, UNIT TYPE B-11, UNIT TYPE B-12

Project Number 16041	Date 2018-06-06
Drawn Author	Checked Checker
	Designed Designer

Drawing Number  
**CPR-4.03**

Sheet No. of 0

Revised January 2014

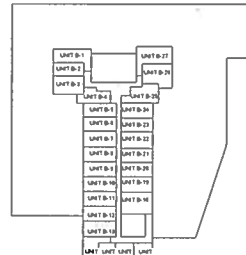
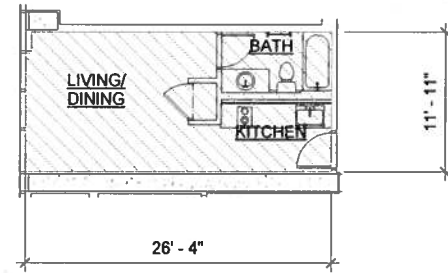
PROGRESS SET - FOR REFERENCE ONLY - NOT FOR PRICING OR CONSTRUCTION

THIS CONDOMINIUM MAP, WHICH INCLUDES THIS SHEET, IS INTENDED TO SHOW 1) A SITE PLAN FOR THE PROJECT, DEPICTING THE LOCATION, LAYOUT, AND ACCESS TO A PUBLIC ROAD OF ALL BUILDINGS INCLUDED OR ANTICIPATED TO BE INCLUDED IN THE PROJECT, AND DEPICTING ACCESS FOR THE UNITS TO A PUBLIC ROAD OR TO A COMMON ELEMENT LEADING TO A PUBLIC ROAD, 2) ELEVATIONS AND FLOOR PLANS OF ALL BUILDINGS IN THE PROJECT, 3) THE LAYOUT, LOCATION, BOUNDARIES, UNIT NUMBERS, AND DIMENSIONS OF THE UNITS, AND 4) OTHER DETAIL THAT IS SPECIFICALLY REQUIRED TO BE SHOWN UNDER SECTION 514B-33 OF THE HAWAII REVISED STATUTES. THIS CONDOMINIUM MAP IS NOT INTENDED AND SHALL NOT BE INTERPRETED AS CREATING ANY OBLIGATION TO CONSTRUCT OR INSTALL ANY OF THE IMPROVEMENTS, AMENITIES, OR FACILITIES AS MAY BE DEPICTED HEREIN, AND NO PERSON MAY RELY IN ANY WAY ON ANY OTHER DETAIL OR OTHER MATTER DEPICTED HEREIN. THE CONDOMINIUM MAP SHALL NOT BE DEEMED TO CONTAIN ANY REPRESENTATION OR WARRANTY WHATSOEVER.

THE LOCATION, TYPES, SHAPES, AND SIZES OF THE FIXTURES SUCH AS CABINETS, CLOSETS, BATHTUBS, SINKS, TOILETS, COUNTERS, AND APPLIANCES, DEPICTED ON THIS MAP ARE SUBJECT TO CHANGE BASED ON ADJUSTMENTS TO THE INTERIOR DESIGN PLANS AND CONSTRUCTION PLANS. PURCHASERS ACKNOWLEDGE THAT THE DEVELOPER MAY NOT AMEND THE CONDOMINIUM MAP TO DEPICT SUCH CHANGES.

ALL AREAS ARE APPROXIMATE AND SUBJECT TO SLIGHT VARIANCES.

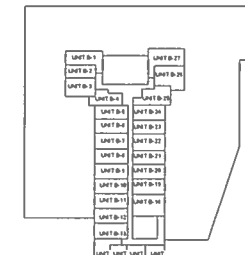
CPR NET FLOOR AREA CALCULATIONS  
 UNIT TYPE 'B-13' = 314 SF LIVING AREA  
 314 SF TOTAL NET AREA



1 UNIT TYPE 'B-13' FLOOR PLAN  
 1/8" = 1'-0"

FLOORS 10-11  
 CPR-4 04

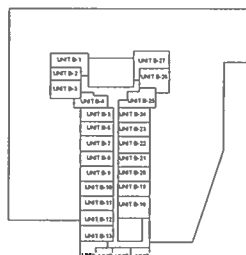
CPR NET FLOOR AREA CALCULATIONS  
 UNIT TYPE 'B-14' = 287 SF LIVING AREA  
 287 SF TOTAL NET AREA



2 UNIT TYPE 'B-14' FLOOR PLAN  
 1/8" = 1'-0"

FLOORS 3-8, 10-11  
 CPR-4 04

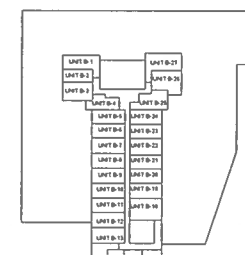
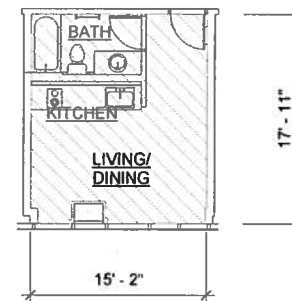
CPR NET FLOOR AREA CALCULATIONS  
 UNIT TYPE 'B-15' = 240 SF LIVING AREA  
 240 SF TOTAL NET AREA



3 UNIT TYPE 'B-15' FLOOR PLAN  
 1/8" = 1'-0"

FLOORS 3-8, 10-11  
 CPR-4 04

CPR NET FLOOR AREA CALCULATIONS  
 UNIT TYPE 'B-16' = 266 SF LIVING AREA  
 266 SF TOTAL NET AREA



4 UNIT TYPE 'B-16' FLOOR PLAN  
 1/8" = 1'-0"

FLOORS 3-8, 10-11  
 CPR-4 04



Signature  
 Expiration Date of the License  
 This work was prepared by me or under my supervision and construction of this project will be under my observation.

Revision Number/ Description

Project Name  
**AZURE ALA MOANA**  
 641 KEEAUMOKU STREET, HONOLULU, HI 96814  
 TMK: 2-3-021-037 & 039

Drawing Title  
 RENTAL UNIT - UNIT TYPE B-13, UNIT TYPE B-14, UNIT TYPE B-15, UNIT TYPE B-16

Project Number	Date
16041	2018-06-06
Drawn Author	Checked Checker
	Designed Designer

Drawing Number  
**CPR-4.04**  
 Sheet No. of 0

Revised January 2014

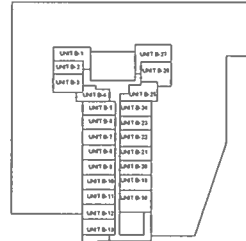
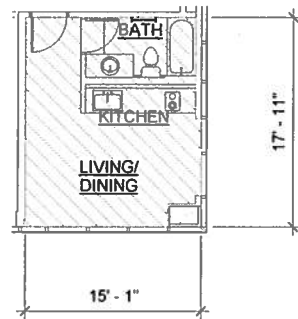
PROGRESS SET - FOR REFERENCE ONLY - NOT FOR PRICING OR CONSTRUCTION

THIS CONDOMINIUM MAP, WHICH INCLUDES THIS SHEET, IS INTENDED TO SHOW 1) A SITE PLAN FOR THE PROJECT, DEPICTING THE LOCATION, LAYOUT, AND ACCESS TO A PUBLIC ROAD OF ALL BUILDINGS INCLUDED OR ANTICIPATED TO BE INCLUDED IN THE PROJECT, AND DEPICTING ACCESS FOR THE UNITS TO A PUBLIC ROAD OR TO A COMMON ELEMENT LEADING TO A PUBLIC ROAD, 2) ELEVATIONS AND FLOOR PLANS OF ALL BUILDINGS IN THE PROJECT, 3) THE LAYOUT, LOCATION, BOUNDARIES, UNIT NUMBERS, AND DIMENSIONS OF THE UNITS, AND 4) OTHER DETAIL THAT IS SPECIFICALLY REQUIRED TO BE SHOWN UNDER SECTION 514B-33 OF THE HAWAII REVISED STATUTES. THIS CONDOMINIUM MAP IS NOT INTENDED AND SHALL NOT BE INTERPRETED AS CREATING ANY OBLIGATION TO CONSTRUCT OR INSTALL ANY OF THE IMPROVEMENTS, AMENITIES, OR FACILITIES AS MAY BE DEPICTED HEREIN, AND NO PERSON MAY RELY IN ANY WAY ON ANY OTHER DETAIL OR OTHER MATTER DEPICTED HEREIN. THE CONDOMINIUM MAP SHALL NOT BE DEEMED TO CONTAIN ANY REPRESENTATION OR WARRANTY WHATSOEVER.

THE LOCATION, TYPES, SHAPES, AND SIZES OF THE FIXTURES SUCH AS CABINETS, CLOSETS, BATHTUBS, SINKS, TOILETS, COUNTERS, AND APPLIANCES, DEPICTED ON THIS MAP ARE SUBJECT TO CHANGE BASED ON ADJUSTMENTS TO THE INTERIOR DESIGN PLANS AND CONSTRUCTION PLANS. PURCHASERS ACKNOWLEDGE THAT THE DEVELOPER MAY NOT AMEND THE CONDOMINIUM MAP TO DEPICT SUCH CHANGES.

ALL AREAS ARE APPROXIMATE AND SUBJECT TO SLIGHT VARIANCES.

CPR NET FLOOR AREA CALCULATIONS  
 UNIT TYPE 'B-17' = 261 SF LIVING AREA  
 261 SF TOTAL NET AREA

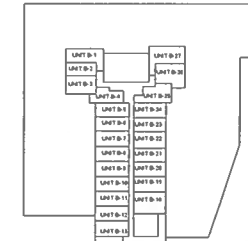
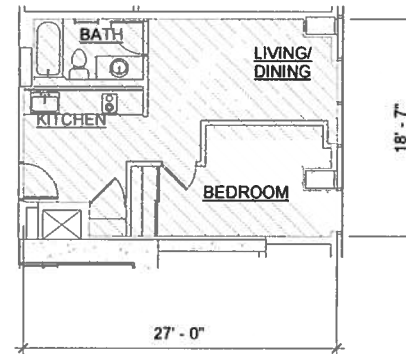


1 UNIT TYPE 'B-17' FLOOR PLAN  
 1/8" = 1'-0"

FLOORS 3-8, 10-11  
 CPR-4.05

Revised January 2014

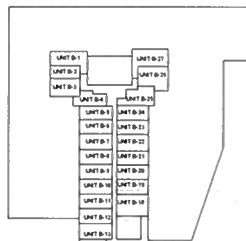
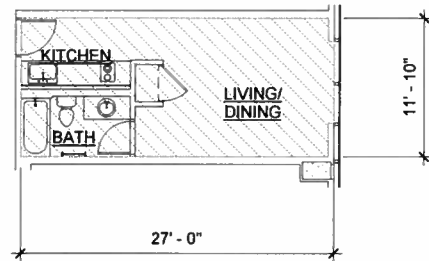
CPR NET FLOOR AREA CALCULATIONS  
 UNIT TYPE 'B-18' = 468 SF LIVING AREA  
 468 SF TOTAL NET AREA



2 UNIT TYPE 'B-18' FLOOR PLAN  
 1/8" = 1'-0"

FLOOR 10-11  
 CPR-4.05

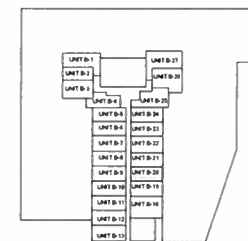
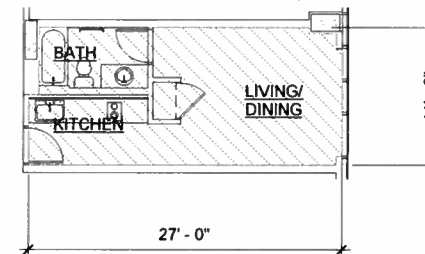
CPR NET FLOOR AREA CALCULATIONS  
 UNIT TYPE 'B-19' = 318 SF LIVING AREA  
 318 SF TOTAL NET AREA



3 UNIT TYPE 'B-19' FLOOR PLAN  
 1/8" = 1'-0"

FLOORS 10-11  
 CPR-4.05

CPR NET FLOOR AREA CALCULATIONS  
 UNIT TYPE 'B-20' = 311 SF LIVING AREA  
 311 SF TOTAL NET AREA



4 UNIT TYPE 'B-20' FLOOR PLAN  
 1/8" = 1'-0"

FLOORS 10-11  
 CPR-4.05



Signature  
 Expiration Date of the License  
 This work was prepared by me or under my supervision and construction of this project will be under my observation.

Revision Number/ Description

Project Name  
**AZURE ALA MOANA**  
 641 KEEAUMOKU STREET, HONOLULU, HI 96814  
 TMK: 2-3-021-037 & 039

Drawing Title  
 RENTAL UNIT - UNIT TYPE B-17, UNIT TYPE B-18, UNIT TYPE B-19, UNIT TYPE B-20

Project Number	Date
16041	2018-06-06
Drawn Author	Checked Checker
	Designed Designer

Drawing Number  
**CPR-4.05**

Sheet No. of 0

PROGRESS SET - FOR REFERENCE ONLY - NOT FOR PRICING OR CONSTRUCTION

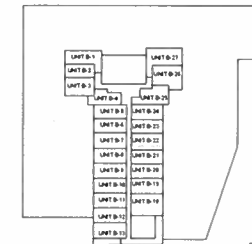
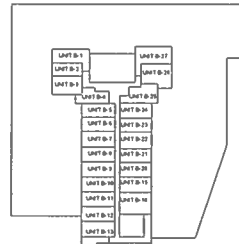
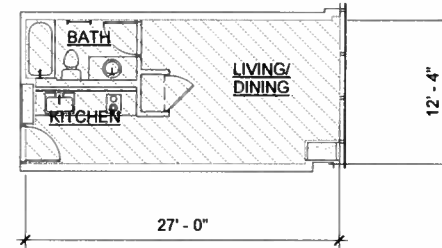
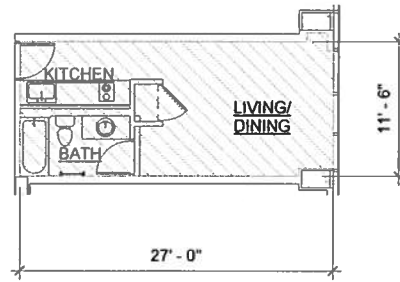
THIS CONDOMINIUM MAP, WHICH INCLUDES THIS SHEET, IS INTENDED TO SHOW 1) A SITE PLAN FOR THE PROJECT, DEPICTING THE LOCATION, LAYOUT, AND ACCESS TO A PUBLIC ROAD OF ALL BUILDINGS INCLUDED OR ANTICIPATED TO BE INCLUDED IN THE PROJECT, AND DEPICTING ACCESS FOR THE UNITS TO A PUBLIC ROAD OR TO A COMMON ELEMENT LEADING TO A PUBLIC ROAD, 2) ELEVATIONS AND FLOOR PLANS OF ALL BUILDINGS IN THE PROJECT, 3) THE LAYOUT, LOCATION, BOUNDARIES, UNIT NUMBERS, AND DIMENSIONS OF THE UNITS, AND 4) OTHER DETAIL THAT IS SPECIFICALLY REQUIRED TO BE SHOWN UNDER SECTION 514B-33 OF THE HAWAII REVISED STATUTES. THIS CONDOMINIUM MAP IS NOT INTENDED AND SHALL NOT BE INTERPRETED AS CREATING ANY OBLIGATION TO CONSTRUCT OR INSTALL ANY OF THE IMPROVEMENTS, AMENITIES, OR FACILITIES AS MAY BE DEPICTED HEREIN, AND NO PERSON MAY RELY IN ANY WAY ON ANY OTHER DETAIL OR OTHER MATTER DEPICTED HEREIN. THE CONDOMINIUM MAP SHALL NOT BE DEEMED TO CONTAIN ANY REPRESENTATION OR WARRANTY WHATSOEVER.

THE LOCATION, TYPES, SHAPES, AND SIZES OF THE FIXTURES SUCH AS CABINETS, CLOSETS, BATHTUBS, SINKS, TOILETS, COUNTERS, AND APPLIANCES, DEPICTED ON THIS MAP ARE SUBJECT TO CHANGE BASED ON ADJUSTMENTS TO THE INTERIOR DESIGN PLANS AND CONSTRUCTION PLANS. PURCHASERS ACKNOWLEDGE THAT THE DEVELOPER MAY NOT AMEND THE CONDOMINIUM MAP TO DEPICT SUCH CHANGES.

ALL AREAS ARE APPROXIMATE AND SUBJECT TO SLIGHT VARIANCES.

CPR NET FLOOR AREA CALCULATIONS  
 UNIT TYPE 'B-21' = 310 SF LIVING AREA  
 310 SF TOTAL NET AREA

CPR NET FLOOR AREA CALCULATIONS  
 UNIT TYPE 'B-22' = 324 SF LIVING AREA  
 324 SF TOTAL NET AREA



1 UNIT TYPE 'B-21' FLOOR PLAN  
 1/8" = 1'-0"

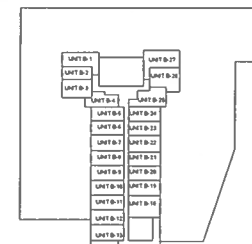
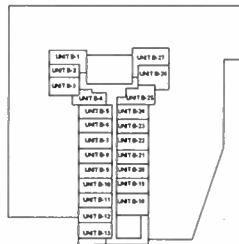
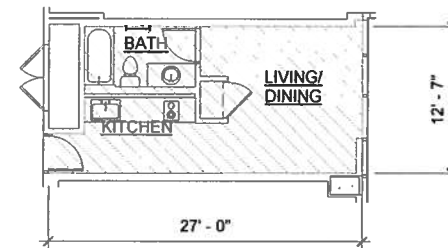
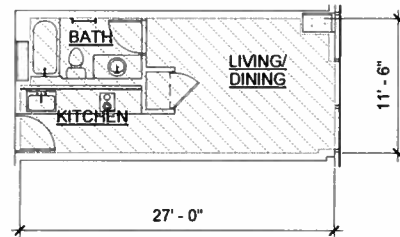
FLOORS 10-11  
 CPR-4.06

2 UNIT TYPE 'B-22' FLOOR PLAN  
 1/8" = 1'-0"

FLOORS 10-11  
 CPR-4.06

CPR NET FLOOR AREA CALCULATIONS  
 UNIT TYPE 'B-23' = 301 SF LIVING AREA  
 301 SF TOTAL NET AREA

CPR NET FLOOR AREA CALCULATIONS  
 UNIT TYPE 'B-24' = 309 SF LIVING AREA  
 309 SF TOTAL NET AREA



3 UNIT TYPE 'B-23' FLOOR PLAN  
 1/8" = 1'-0"

FLOORS 10-11  
 CPR-4.06

4 UNIT TYPE 'B-24' FLOOR PLAN  
 1/8" = 1'-0"

FLOORS 10-11  
 CPR-4.06



Signature  
 Expiration Date of the License  
 This work was prepared by me or under my supervision and construction of this project will be under my observation.

Revision Number/ Description

**AZURE ALA MOANA**

641 KEEAUMOKU STREET, HONOLULU, HI 96814  
 TMK: 2-3-021-037 & 039

Project Name

Drawing Title  
 RENTAL UNIT - UNIT TYPE B-21, UNIT TYPE B-22, UNIT TYPE B-23, UNIT TYPE B-24

Project Number	Date
16041	2018-06-06
Drawn Author	Checked Checker
	Designed Designer

Drawing Number  
**CPR-4.06**

Sheet No. of 0

Revised January 2014

PROGRESS SET - FOR REFERENCE ONLY - NOT FOR PRICING OR CONSTRUCTION

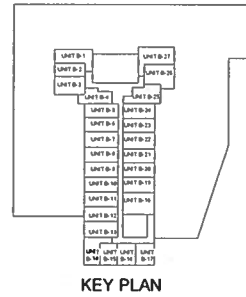
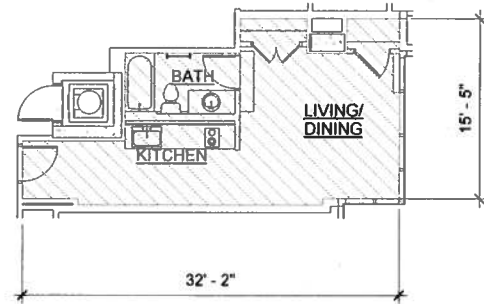


THIS CONDOMINIUM MAP, WHICH INCLUDES THIS SHEET, IS INTENDED TO SHOW 1) A SITE PLAN FOR THE PROJECT, DEPICTING THE LOCATION, LAYOUT, AND ACCESS TO A PUBLIC ROAD OF ALL BUILDINGS INCLUDED OR ANTICIPATED TO BE INCLUDED IN THE PROJECT, AND DEPICTING ACCESS FOR THE UNITS TO A PUBLIC ROAD OR TO A COMMON ELEMENT LEADING TO A PUBLIC ROAD, 2) ELEVATIONS AND FLOOR PLANS OF ALL BUILDINGS IN THE PROJECT, 3) THE LAYOUT, LOCATION, BOUNDARIES, UNIT NUMBERS, AND DIMENSIONS OF THE UNITS, AND 4) OTHER DETAIL THAT IS SPECIFICALLY REQUIRED TO BE SHOWN UNDER SECTION 514B-33 OF THE HAWAII REVISED STATUTES. THIS CONDOMINIUM MAP IS NOT INTENDED AND SHALL NOT BE INTERPRETED AS CREATING ANY OBLIGATION TO CONSTRUCT OR INSTALL ANY OF THE IMPROVEMENTS, AMENITIES, OR FACILITIES AS MAY BE DEPICTED HEREIN, AND NO PERSON MAY RELY IN ANY WAY ON ANY OTHER DETAIL OR OTHER MATTER DEPICTED HEREIN. THE CONDOMINIUM MAP SHALL NOT BE DEEMED TO CONTAIN ANY REPRESENTATION OR WARRANTY WHATSOEVER.

THE LOCATION, TYPES, SHAPES, AND SIZES OF THE FIXTURES SUCH AS CABINETS, CLOSETS, BATHTUBS, SINKS, TOILETS, COUNTERS, AND APPLIANCES, DEPICTED ON THIS MAP ARE SUBJECT TO CHANGE BASED ON ADJUSTMENTS TO THE INTERIOR DESIGN PLANS AND CONSTRUCTION PLANS. PURCHASERS ACKNOWLEDGE THAT THE DEVELOPER MAY NOT AMEND THE CONDOMINIUM MAP TO DEPICT SUCH CHANGES.

ALL AREAS ARE APPROXIMATE AND SUBJECT TO SLIGHT VARIANCES.

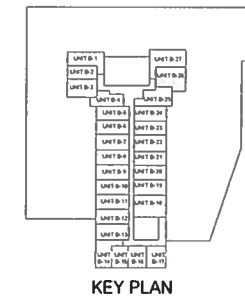
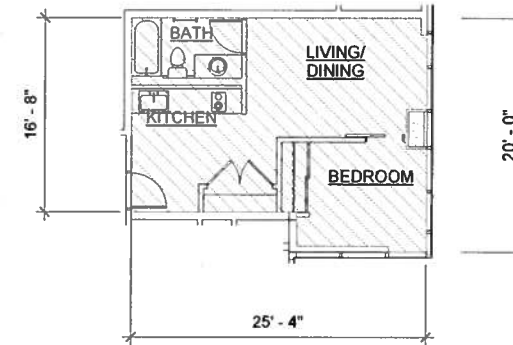
CPR NET FLOOR AREA CALCULATIONS  
 UNIT TYPE 'B-25' = 375 SF LIVING AREA  
 375 SF TOTAL NET AREA



1 UNIT TYPE 'B-25' FLOOR PLAN  
 1/8" = 1'-0"

FLOORS 10-11  
 CPR-4.07

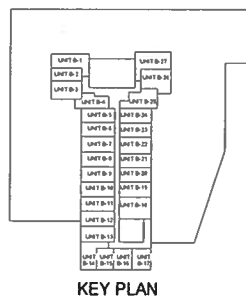
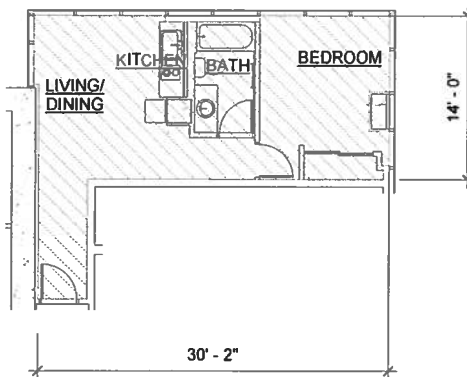
CPR NET FLOOR AREA CALCULATIONS  
 UNIT TYPE 'B-26' = 448 SF LIVING AREA  
 448 SF TOTAL NET AREA



2 UNIT TYPE 'B-26' FLOOR PLAN  
 1/8" = 1'-0"

FLOORS 10-11  
 CPR-4.07

CPR NET FLOOR AREA CALCULATIONS  
 UNIT TYPE 'B-27' = 456 SF LIVING AREA  
 456 SF TOTAL NET AREA



3 UNIT TYPE 'B-27' FLOOR PLAN  
 1/8" = 1'-0"

FLOORS 10-11  
 CPR-4.07



Signature  
 Expiration Date of the License  
 This work was prepared by me or under my supervision and construction of this project will be under my observation.

Revision Number/ Description

**AZURE ALA MOANA**

641 KEEAUMOKU STREET, HONOLULU, HI 96814  
 TMK: 2-3-021-037 & 039

Project Name

Drawing Title  
 RENTAL UNIT - UNIT TYPE B-25, UNIT TYPE B-26, UNIT TYPE B-27

Project Number	Date	
16041	2018-06-06	
Drawn Author	Checked Checker	Designed Designer

Drawing Number  
**CPR-4.07**

Sheet No. \_\_\_ of \_\_\_

Revised January 2014

PROGRESS SET - FOR REFERENCE ONLY - NOT FOR PRICING OR CONSTRUCTION

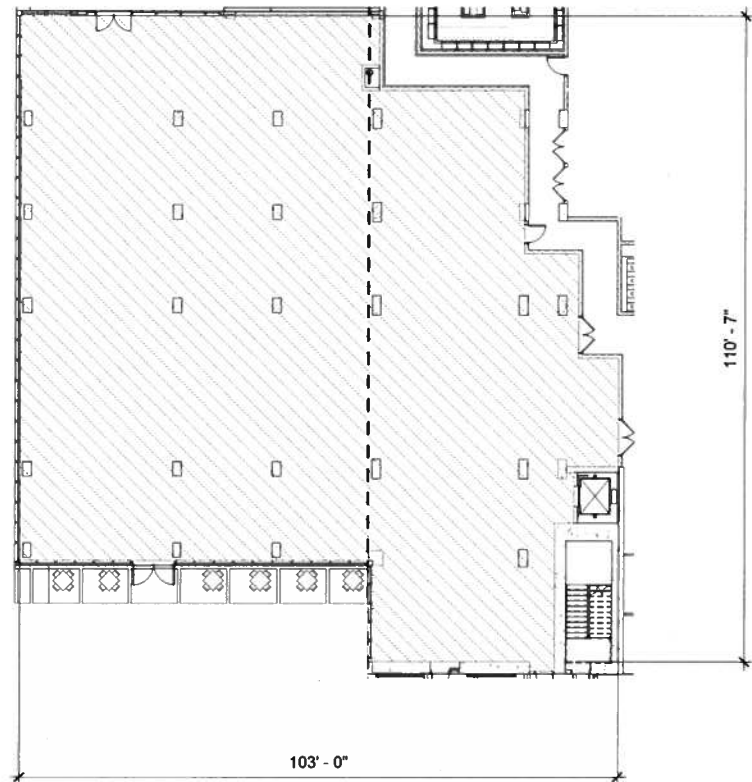
THIS CONDOMINIUM MAP, WHICH INCLUDES THIS SHEET, IS INTENDED TO SHOW 1) A SITE PLAN FOR THE PROJECT, DEPICTING THE LOCATION, LAYOUT, AND ACCESS TO A PUBLIC ROAD OF ALL BUILDINGS INCLUDED OR ANTICIPATED TO BE INCLUDED IN THE PROJECT, AND DEPICTING ACCESS FOR THE UNITS TO A PUBLIC ROAD OR TO A COMMON ELEMENT LEADING TO A PUBLIC ROAD, 2) ELEVATIONS AND FLOOR PLANS OF ALL BUILDINGS IN THE PROJECT, 3) THE LAYOUT, LOCATION, BOUNDARIES, UNIT NUMBERS, AND DIMENSIONS OF THE UNITS, AND 4) OTHER DETAIL THAT IS SPECIFICALLY REQUIRED TO BE SHOWN UNDER SECTION 514B-33 OF THE HAWAII REVISED STATUTES. THIS CONDOMINIUM MAP IS NOT INTENDED AND SHALL NOT BE INTERPRETED AS CREATING ANY OBLIGATION TO CONSTRUCT OR INSTALL ANY OF THE IMPROVEMENTS, AMENITIES, OR FACILITIES AS MAY BE DEPICTED HEREIN, AND NO PERSON MAY RELY IN ANY WAY ON ANY OTHER DETAIL OR OTHER MATTER DEPICTED HEREIN. THE CONDOMINIUM MAP SHALL NOT BE DEEMED TO CONTAIN ANY REPRESENTATION OR WARRANTY WHATSOEVER.

THE LOCATION, TYPES, SHAPES, AND SIZES OF THE FIXTURES SUCH AS CABINETS, CLOSETS, BATHTUBS, SINKS, TOILETS, COUNTERS, AND APPLIANCES, DEPICTED ON THIS MAP ARE SUBJECT TO CHANGE BASED ON ADJUSTMENTS TO THE INTERIOR DESIGN PLANS AND CONSTRUCTION PLANS. PURCHASERS ACKNOWLEDGE THAT THE DEVELOPER MAY NOT AMEND THE CONDOMINIUM MAP TO DEPICT SUCH CHANGES.

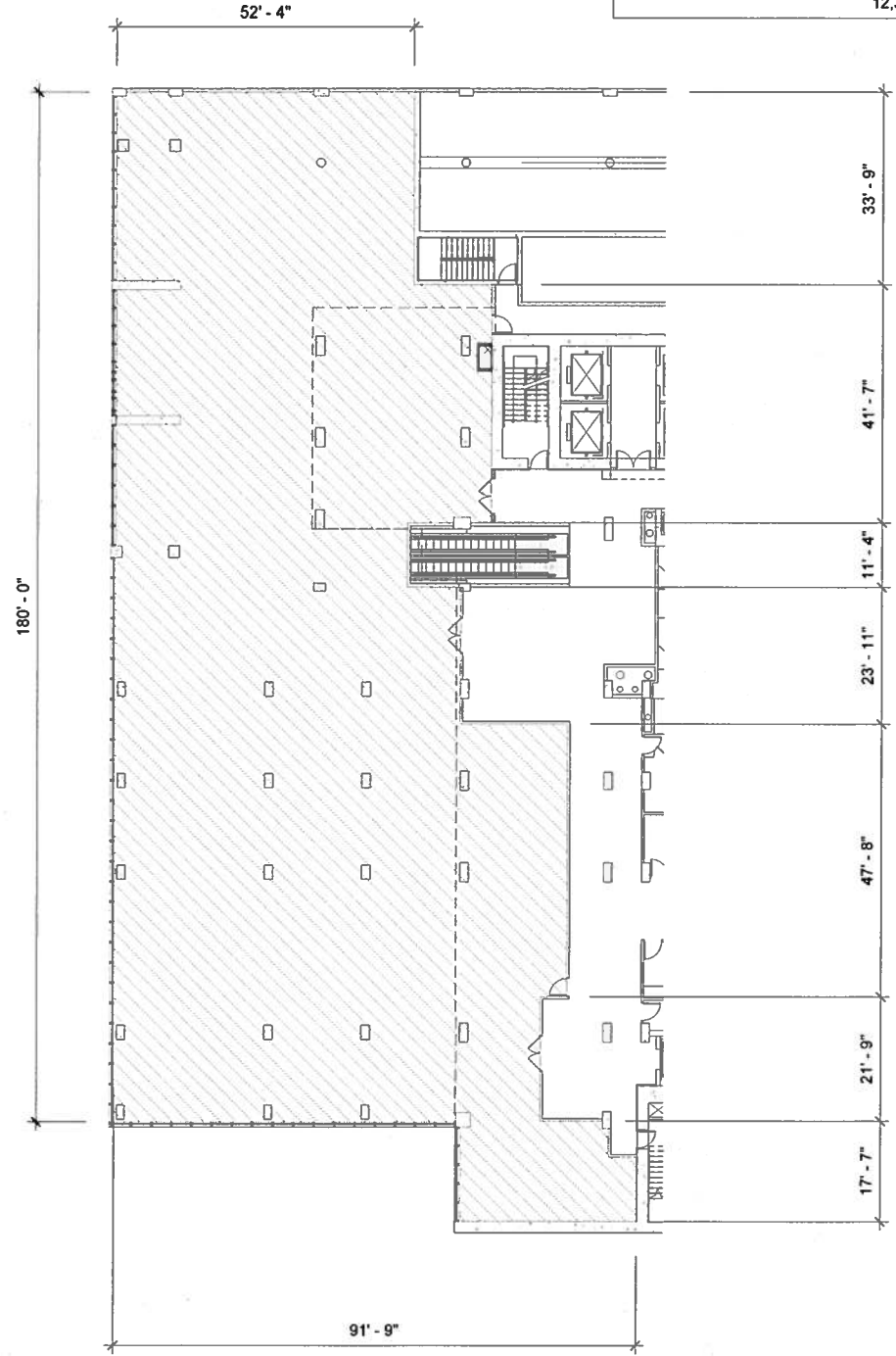
ALL AREAS ARE APPROXIMATE AND SUBJECT TO SLIGHT VARIANCES.

CPR NET FLOOR AREA CALCULATIONS  
 COMMERCIAL UNIT NO. 'C-1' = 8,873 SF INTERIOR NET AREA  
 8,873 SF TOTAL NET AREA

CPR NET FLOOR AREA CALCULATIONS  
 COMMERCIAL UNIT NO. 'C-2' = 12,395 SF NET INTERIOR AREA  
 12,395 SF TOTAL NET AREA



1 COMMERCIAL UNIT NO. C-1 FLOOR 1  
 1/16" = 1'-0" CPR-5.01



2 COMMERCIAL UNIT NO. C-2 FLOOR 2  
 1/16" = 1'-0" CPR-5.01



Signature  
 Expiration Date of the License  
 This work was prepared by me or under my supervision and construction of this project will be under my observation.

Revision Number/ Description

Project Name  
**AZURE ALA MOANA**  
 641 KEEAUMOKU STREET, HONOLULU, HI 96814  
 TMK: 2-3-021-037 & 039

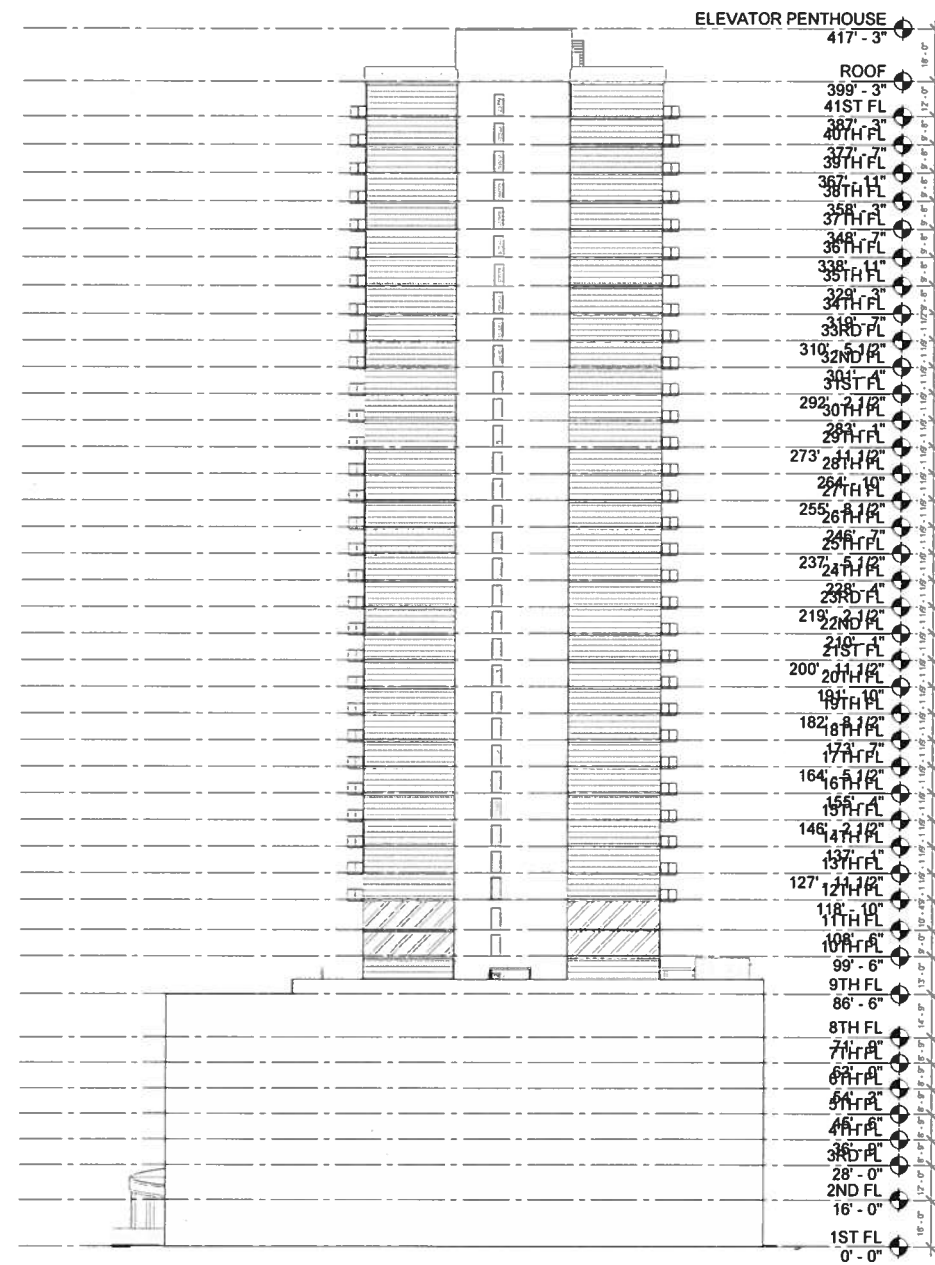
Drawing Title COMMERCIAL UNITS	
Project Number 16041	Date 2018-06-06
Drawn Author	Checked Checker
Designed Designer	
Drawing Number <b>CPR-5.01</b>	
Sheet No. of 0	

PROGRESS SET - FOR REFERENCE ONLY - NOT FOR PRICING OR CONSTRUCTION

Revised January 2014


THIS CONDOMINIUM MAP, WHICH INCLUDES THIS SHEET, IS INTENDED TO SHOW 1) A SITE PLAN FOR THE PROJECT, DEPICTING THE LOCATION, LAYOUT, AND ACCESS TO A PUBLIC ROAD OF ALL BUILDINGS INCLUDED OR ANTICIPATED TO BE INCLUDED IN THE PROJECT, AND DEPICTING ACCESS FOR THE UNITS TO A PUBLIC ROAD OR TO A COMMON ELEMENT LEADING TO A PUBLIC ROAD, 2) ELEVATIONS AND FLOOR PLANS OF ALL BUILDINGS IN THE PROJECT, 3) THE LAYOUT, LOCATION, BOUNDARIES, UNIT NUMBERS, AND DIMENSIONS OF THE UNITS, AND 4) OTHER DETAIL THAT IS SPECIFICALLY REQUIRED TO BE SHOWN UNDER SECTION 514B-33 OF THE HAWAII REVISED STATUTES. THIS CONDOMINIUM MAP IS NOT INTENDED AND SHALL NOT BE INTERPRETED AS CREATING ANY OBLIGATION TO CONSTRUCT OR INSTALL ANY OF THE IMPROVEMENTS, AMENITIES, OR FACILITIES AS MAY BE DEPICTED HEREIN, AND NO PERSON MAY RELY IN ANY WAY ON ANY OTHER DETAIL OR OTHER MATTER DEPICTED HEREIN. THE CONDOMINIUM MAP SHALL NOT BE DEEMED TO CONTAIN ANY REPRESENTATION OR WARRANTY WHATSOEVER.

Revised January 2014



1 NORTH (MAUKA) ELEVATION  
1/32" = 1'-0"

CPR-6.01



2 SOUTH (MAKAI) ELEVATION  
1/32" = 1'-0"

CPR-6.01

**LEGEND**

- RESIDENTIAL
- COMMERCIAL
- RENTAL



Signature

Expiration Date of the License

This work was prepared by me or under my supervision and construction of this project will be under my observation.

Revision Number/ Description

Project Name

Drawing Title  
EXTERIOR ELEVATIONS

Project Number 16041 Date 2018-06-06

Drawn Author Checked Checker Designed Designer

Drawing Number

CPR-6.01

Sheet No. of 0

**AZURE ALA MOANA**

641 KEEAUMOKU STREET, HONOLULU, HI 96814  
TMK: 2-3-021-037 & 039

PROGRESS SET - FOR REFERENCE ONLY - NOT FOR PRICING OR CONSTRUCTION

THIS CONDOMINIUM MAP, WHICH INCLUDES THIS SHEET, IS INTENDED TO SHOW 1) A SITE PLAN FOR THE PROJECT, DEPICTING THE LOCATION, LAYOUT, AND ACCESS TO A PUBLIC ROAD OF ALL BUILDINGS INCLUDED OR ANTICIPATED TO BE INCLUDED IN THE PROJECT, AND DEPICTING ACCESS FOR THE UNITS TO A PUBLIC ROAD OR TO A COMMON ELEMENT LEADING TO A PUBLIC ROAD, 2) ELEVATIONS AND FLOOR PLANS OF ALL BUILDINGS IN THE PROJECT, 3) THE LAYOUT, LOCATION, BOUNDARIES, UNIT NUMBERS, AND DIMENSIONS OF THE UNITS, AND 4) OTHER DETAIL THAT IS SPECIFICALLY REQUIRED TO BE SHOWN UNDER SECTION 514B-33 OF THE HAWAII REVISED STATUTES. THIS CONDOMINIUM MAP IS NOT INTENDED AND SHALL NOT BE INTERPRETED AS CREATING ANY OBLIGATION TO CONSTRUCT OR INSTALL ANY OF THE IMPROVEMENTS, AMENITIES, OR FACILITIES AS MAY BE DEPICTED HEREIN, AND NO PERSON MAY RELY IN ANY WAY ON ANY OTHER DETAIL OR OTHER MATTER DEPICTED HEREIN. THE CONDOMINIUM MAP SHALL NOT BE DEEMED TO CONTAIN ANY REPRESENTATION OR WARRANTY WHATSOEVER.



Signature  
 Expiration Date of the License  
 This work was prepared by me or under my supervision and construction of this project will be under my observation.

Revision Number/ Description

Project Name  
**AZURE ALA MOANA**  
 641 KEEAUMOKU STREET, HONOLULU, HI 96814  
 TMK: 2-3-021-037 & 039

Drawing Title  
**EXTERIOR ELEVATIONS**

Project Number: 16041      Date: 2018-06-06


Drawn: Author      Checked: Checker      Designed: Designer

Drawing Number

**CPR-6.02**


Sheet No. of 0

Revised January 2014



**1 EAST (MAKALOA STREET) ELEVATION**  
 1/32" = 1'-0"

CPR-6.02



**2 WEST (KEEAUMOKU STREET) ELEVATION**  
 1/32" = 1'-0"

CPR-6.02

**LEGEND**

- RESIDENTIAL
- COMMERCIAL
- RENTAL

PROGRESS SET - FOR REFERENCE ONLY - NOT FOR PRICING OR CONSTRUCTION